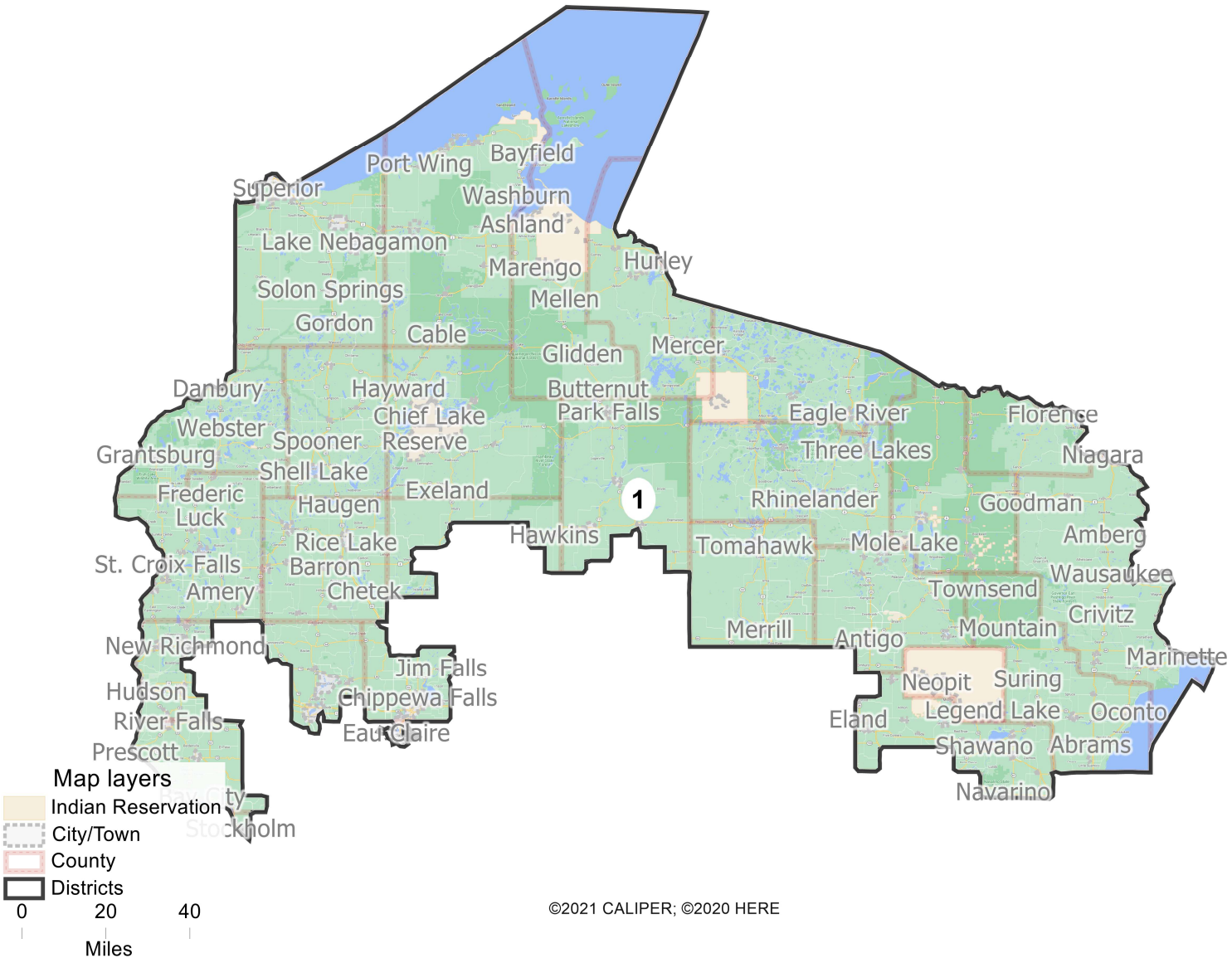
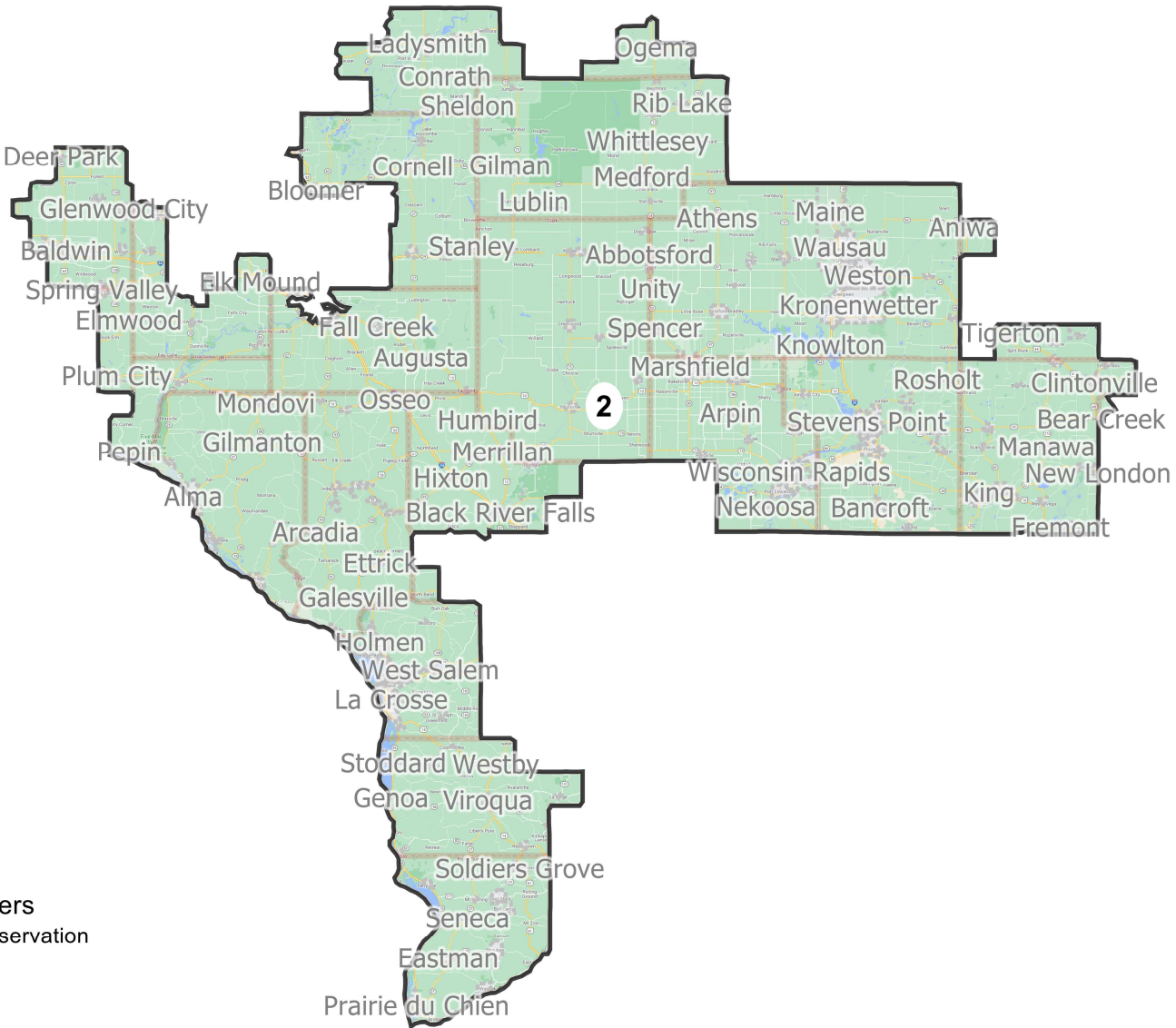


District: 1

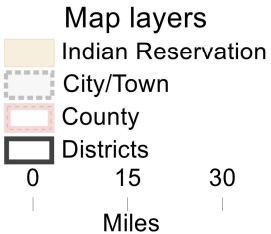


Field	Value
District	1
Population	736,716
Deviation	1
% Deviation	0%
Total CVAP 19	562,714
% NH CVAP 19	98.7%
% NH White CVAP 19	93.4%
% NH Black CVAP 19	0.9%
% H CVAP 19	1.3%
% D 20_Pres	42.4%
% R 20_Pres	57.6%
% NH Asian CVAP 19	1.1%
Reock	0.42
18+_Pop	588838
NH18+_Wht	535164
% NH18+_Wht	90.88%
H18+_Pop	10561
% H18+_Pop	1.79%
18+_AP_BlK	6072
% 18+_AP_BlK	1.03%
18+_AP_Ind	24741
% 18+_AP_Ind	4.2%
18+_AP_Asn	7879
% 18+_AP_Asn	1.34%
18+_AP_Hwn	642
% 18+_AP_Hwn	0.11%
% Total CVAP 19	76.38%
NH CVAP 19	555368.68
NH White CVAP 19	525568.80
NH Black CVAP 19	4906.35
NH Asian CVAP 19	6190.93
H CVAP 19	7432.22
D 20_Pres	177335.95
R 20_Pres	241288.89
20_Pres	418624.84

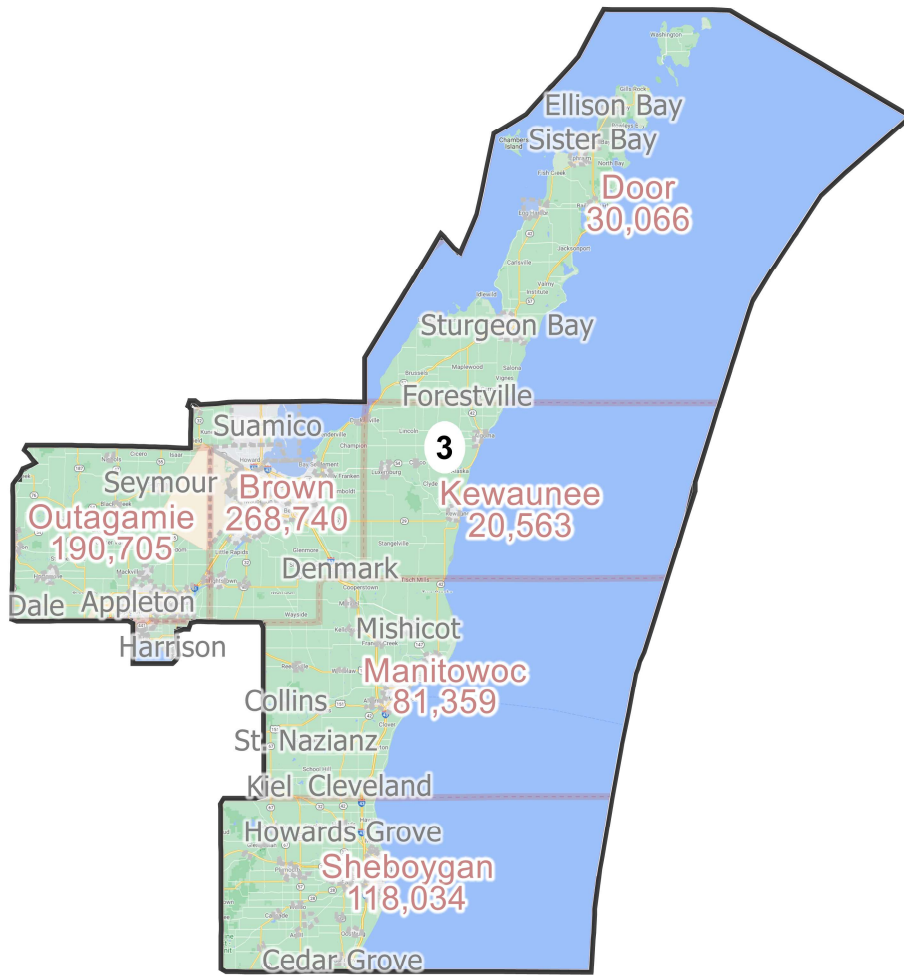
District: 2



Field	Value
District	2
Population	736,716
Deviation	1
% Deviation	0%
Total CVAP 19	554,903
% NH CVAP 19	98.6%
% NH White CVAP 19	94.7%
% NH Black CVAP 19	0.9%
% H CVAP 19	1.4%
% D 20_Pres	43.1%
% R 20_Pres	56.9%
% NH Asian CVAP 19	2.0%
Reock	0.38
18+_Pop	574536
NH18+_Wht	523610
% NH18+_Wht	91.14%
H18+_Pop	15519
% H18+_Pop	2.7%
18+_AP_BlK	7530
% 18+_AP_BlK	1.31%
18+_AP_Ind	9299
% 18+_AP_Ind	1.62%
18+_AP_Asn	15278
% 18+_AP_Asn	2.66%
18+_AP_Hwn	522
% 18+_AP_Hwn	0.09%
% Total CVAP 19	75.32%
NH CVAP 19	547405.95
NH White CVAP 19	525394.72
NH Black CVAP 19	5264.11
NH Asian CVAP 19	11268.79
H CVAP 19	7526.55
D 20_Pres	170772.60
R 20_Pres	225174.99
20_Pres	395947.59

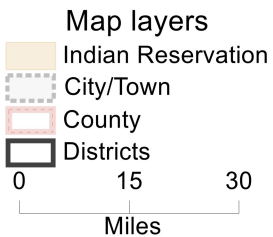


District: 3

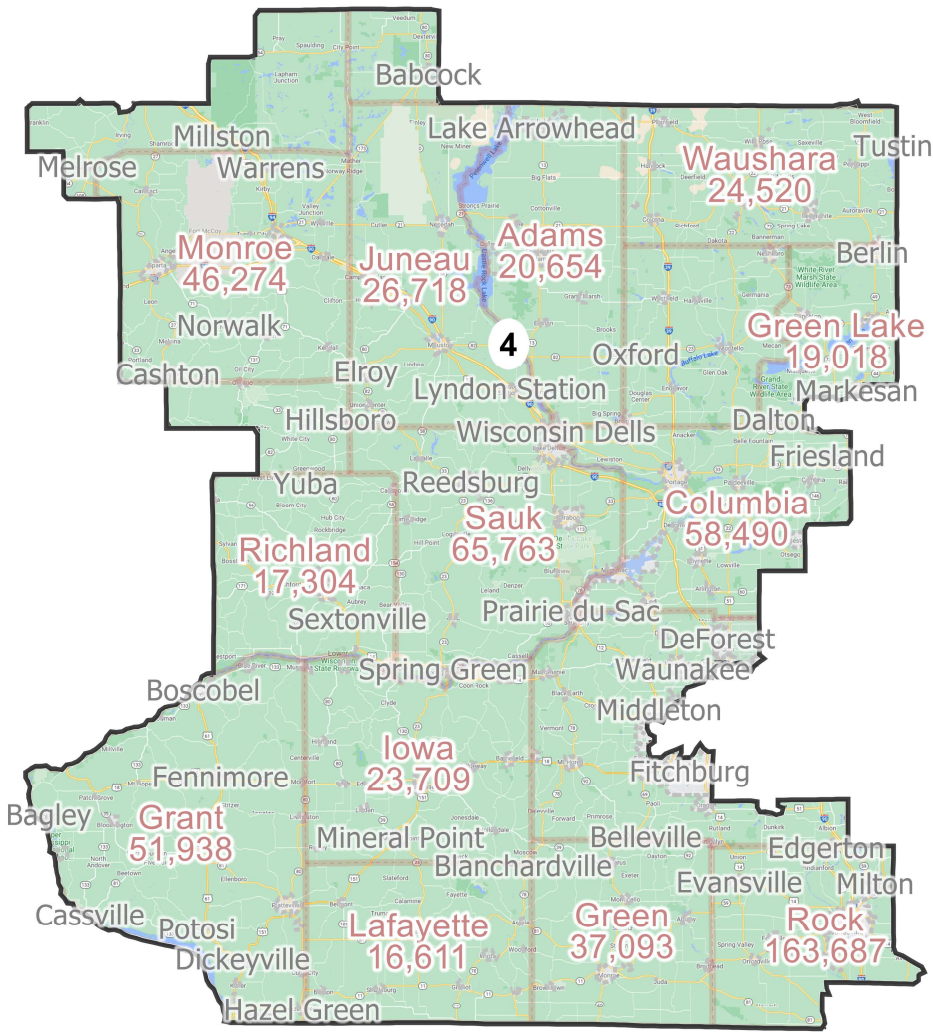


Field	Value
District	3
Population	736,714
Deviation	-1
% Deviation	-0%
Total CVAP 19	534,966
% NH CVAP 19	96.8%
% NH White CVAP 19	90.7%
% NH Black CVAP 19	1.7%
% H CVAP 19	3.2%
% D 20_Pres	44.3%
% R 20_Pres	55.7%
% NH Asian CVAP 19	2.4%
Reock	0.42
18+_Pop	570968
NH18+_Wht	489450
% NH18+_Wht	85.72%
H18+_Pop	31505
% H18+_Pop	5.52%
18+_AP_BlK	13493
% 18+_AP_BlK	2.36%
18+_AP_Ind	16175
% 18+_AP_Ind	2.83%
18+_AP_Asn	18821
% 18+_AP_Asn	3.3%
18+_AP_Hwn	586
% 18+_AP_Hwn	0.1%
% Total CVAP 19	72.62%
NH CVAP 19	517846.06
NH White CVAP 19	485203.61
NH Black CVAP 19	9244.85
NH Asian CVAP 19	13082.43
H CVAP 19	17135.01
D 20_Pres	178733.57
R 20_Pres	225020.72
20_Pres	403754.29
% 20_Pres	54.8%

©2021 CALIPER; ©2020 HERE

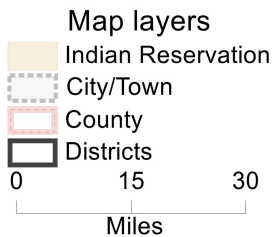


District: 4

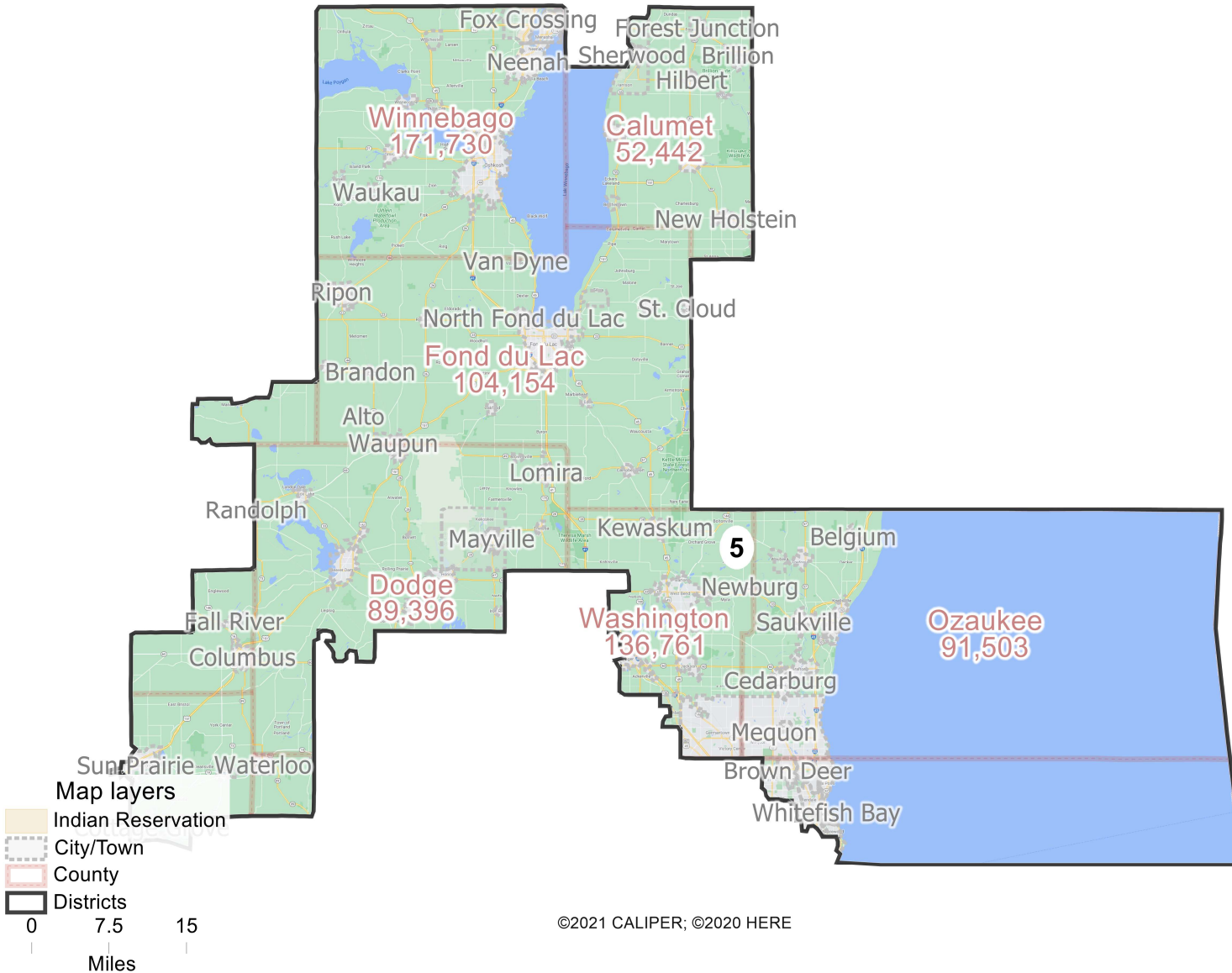


Field	Value
District	4
Population	736,717
Deviation	2
% Deviation	0%
Total CVAP 19	541,593
% NH CVAP 19	97.7%
% NH White CVAP 19	93.7%
% NH Black CVAP 19	1.9%
% H CVAP 19	2.3%
% D 20_Pres	53.7%
% R 20_Pres	46.3%
% NH Asian CVAP 19	1.2%
Reock	0.53
18+_Pop	571974
NH18+_Wht	511441
% NH18+_Wht	89.42%
H18+_Pop	23293
% H18+_Pop	4.07%
18+_AP_BlK	12559
% 18+_AP_BlK	2.2%
18+_AP_Ind	9267
% 18+_AP_Ind	1.62%
18+_AP_Asn	12174
% 18+_AP_Asn	2.13%
18+_AP_Hwn	596
% 18+_AP_Hwn	0.1%
% Total CVAP 19	73.51%
NH CVAP 19	529080.63
NH White CVAP 19	507226.81
NH Black CVAP 19	10346.86
NH Asian CVAP 19	6626.59
H CVAP 19	12539.16
D 20_Pres	220009.02
R 20_Pres	189589.97
20_Pres	409599.00
% 20_Pres	55.6%

©2021 CALIPER; ©2020 HERE

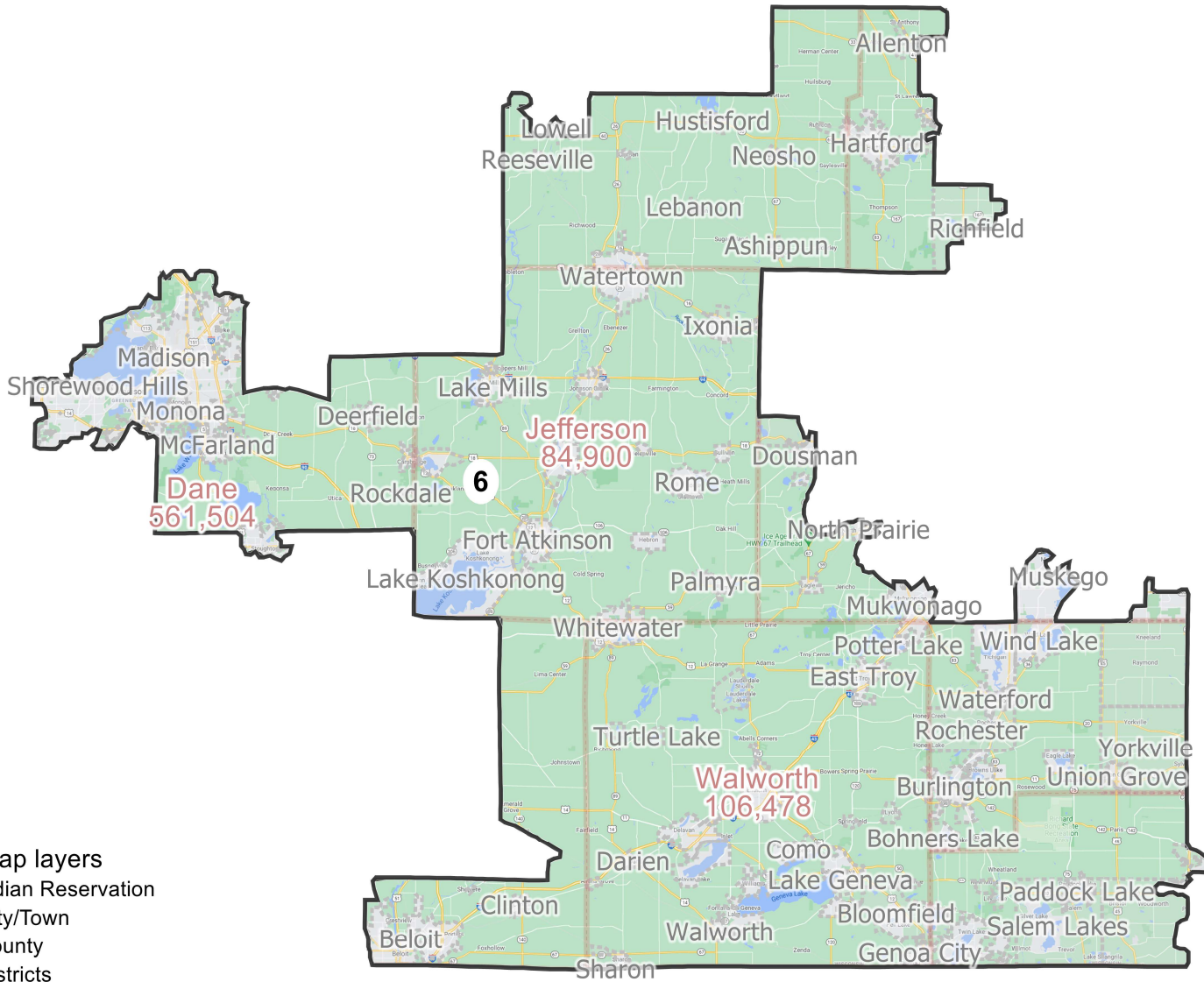


District: 5

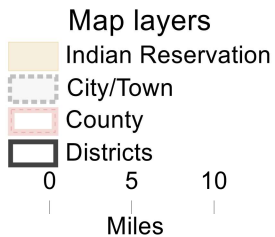


Field	Value
District	5
Population	736,714
Deviation	-1
% Deviation	-0%
Total CVAP 19	550,460
% NH CVAP 19	97.5%
% NH White CVAP 19	87.5%
% NH Black CVAP 19	7.1%
% H CVAP 19	2.5%
% D 20_Pres	47.9%
% R 20_Pres	52.1%
% NH Asian CVAP 19	2.1%
Reock	0.37
18+_Pop	575639
NH18+_Wht	480801
% NH18+_Wht	83.52%
H18+_Pop	23219
% H18+_Pop	4.03%
18+_AP_BlK	44410
% 18+_AP_BlK	7.71%
18+_AP_Ind	8647
% 18+_AP_Ind	1.5%
18+_AP_Asn	16583
% 18+_AP_Asn	2.88%
18+_AP_Hwn	581
% 18+_AP_Hwn	0.1%
% Total CVAP 19	74.72%
NH CVAP 19	536693.55
NH White CVAP 19	481817.87
NH Black CVAP 19	38945.61
NH Asian CVAP 19	11286.95
H CVAP 19	13771.13
D 20_Pres	202283.34
R 20_Pres	220349.71
20_Pres	422633.05

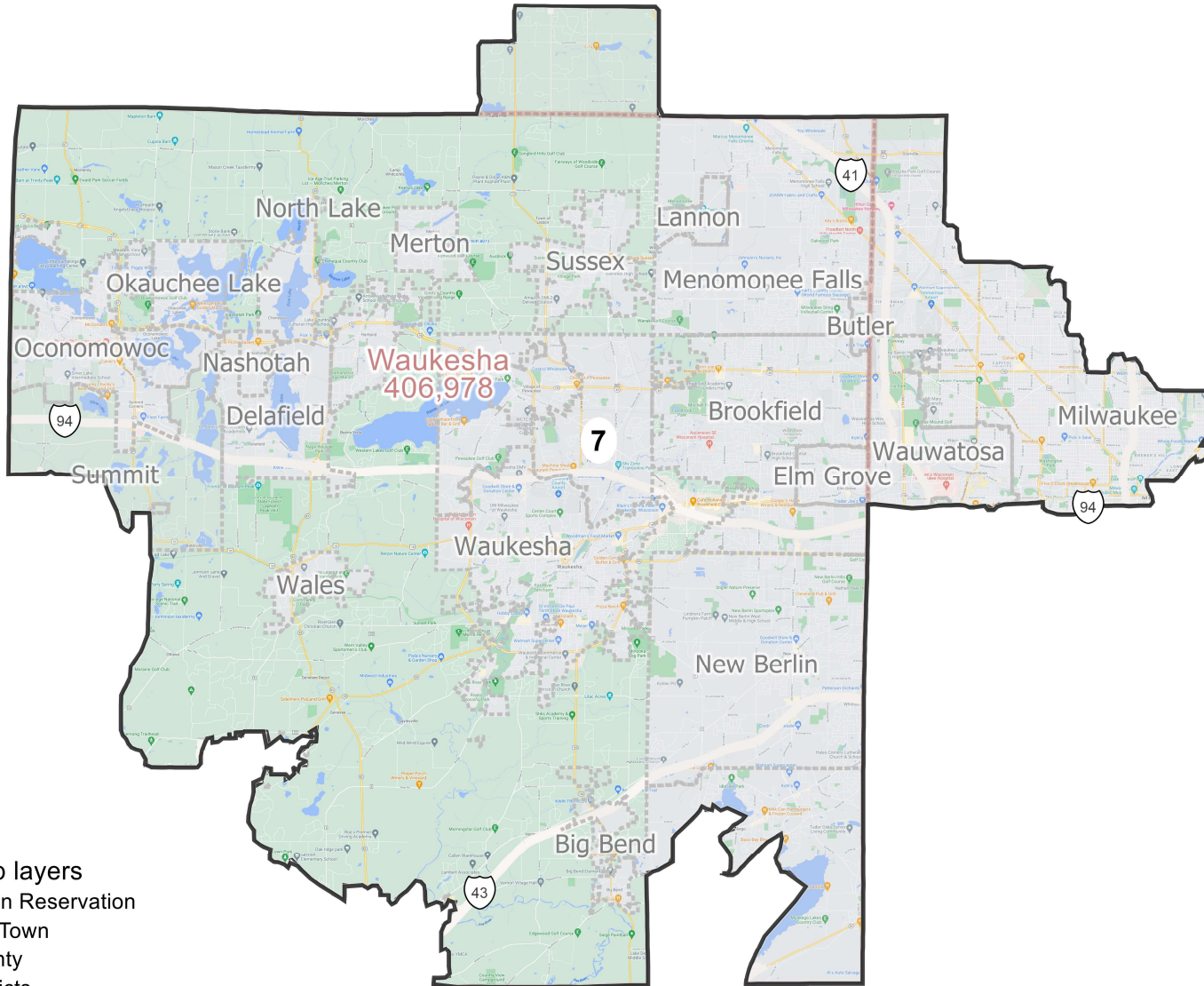
District: 6



Field	Value
District	6
Population	736,718
Deviation	3
% Deviation	0%
Total CVAP 19	551,043
% NH CVAP 19	95.9%
% NH White CVAP 19	88.6%
% NH Black CVAP 19	4.1%
% H CVAP 19	4.1%
% D 20_Pres	57.6%
% R 20_Pres	42.4%
% NH Asian CVAP 19	2.4%
Reock	0.4
18+_Pop	592831
NH18+_Wht	485262
% NH18+_Wht	81.86%
H18+_Pop	41020
% H18+_Pop	6.92%
18+_AP_BlK	27567
% 18+_AP_BlK	4.65%
18+_AP_Ind	9712
% 18+_AP_Ind	1.64%
18+_AP_Asn	27037
% 18+_AP_Asn	4.56%
18+_AP_Hwn	652
% 18+_AP_Hwn	0.11%
% Total CVAP 19	74.8%
NH CVAP 19	528360.97
NH White CVAP 19	488280.33
NH Black CVAP 19	22366.24
NH Asian CVAP 19	13088.51
H CVAP 19	22680.07
D 20_Pres	244553.18
R 20_Pres	180065.41
20_Pres	424618.59



District: 7



©2021 CALIPER; ©2020 HERE

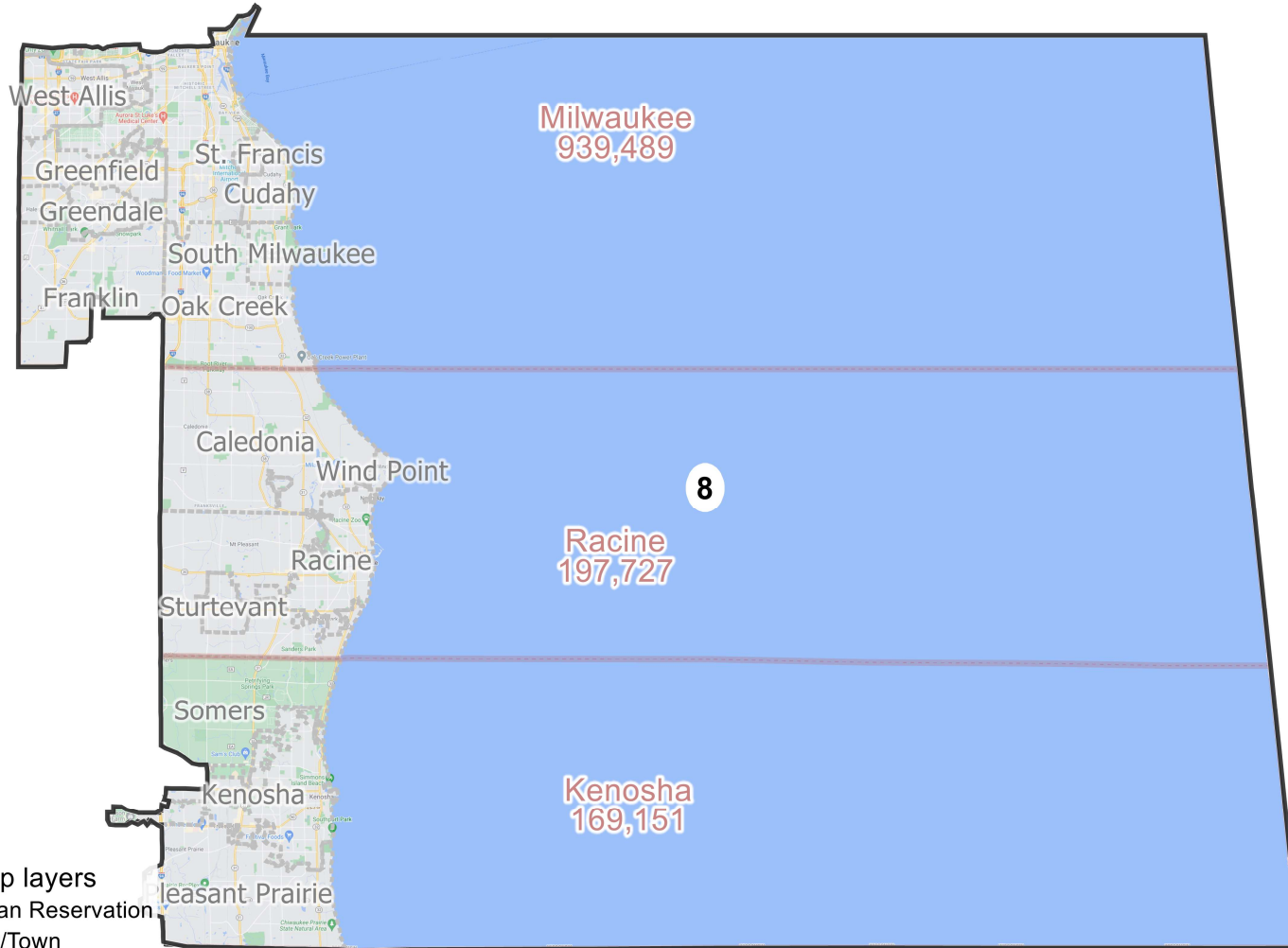
Field	Value
District	7
Population	736,711
Deviation	-4
% Deviation	-0%
Total CVAP 19	548,905
% NH CVAP 19	96.1%
% NH White CVAP 19	68.5%
% NH Black CVAP 19	23.9%
% H CVAP 19	3.9%
% D 20_Pres	57.1%
% R 20_Pres	42.9%
% NH Asian CVAP 19	2.8%
Reock	0.56
18+_Pop	567794
NH18+_Wht	370139
% NH18+_Wht	65.19%
H18+_Pop	28224
% H18+_Pop	4.97%
18+_AP_BlK	135147
% 18+_AP_BlK	23.8%
18+_AP_Ind	7653
% 18+_AP_Ind	1.35%
18+_AP_Asn	26826
% 18+_AP_Asn	4.72%
18+_AP_Hwn	704
% 18+_AP_Hwn	0.12%
% Total CVAP 19	74.51%
NH CVAP 19	527248.84
NH White CVAP 19	375980.10
NH Black CVAP 19	131057.81
NH Asian CVAP 19	15188.39
H CVAP 19	21678.78
D 20_Pres	234326.17
R 20_Pres	176085.17
20_Pres	410411.34

Map layers

- Indian Reservation
- City/Town
- County
- Districts

0 2.5 5
Miles

District: 8



Field	Value
District	8
Population	736,712
Deviation	-3
% Deviation	-0%
Total CVAP 19	521,670
% NH CVAP 19	86.6%
% NH White CVAP 19	75.1%
% NH Black CVAP 19	8.0%
% H CVAP 19	13.4%
% D 20_Pres	57.1%
% R 20_Pres	42.9%
% NH Asian CVAP 19	2.2%
Reock	0.54
18+_Pop	569720
NH18+_Wht	378359
% NH18+_Wht	66.41%
H18+_Pop	110728
% H18+_Pop	19.44%
18+_AP_BlK	49535
% 18+_AP_BlK	8.69%
18+_AP_Ind	14257
% 18+_AP_Ind	2.5%
18+_AP_Asn	22042
% 18+_AP_Asn	3.87%
18+_AP_Hwn	713
% 18+_AP_Hwn	0.13%
% Total CVAP 19	70.81%
NH CVAP 19	451601.93
NH White CVAP 19	391671.08
NH Black CVAP 19	41818.14
NH Asian CVAP 19	11326.29
H CVAP 19	70152.54
D 20_Pres	202852.17
R 20_Pres	152609.14
20_Pres	355461.31

