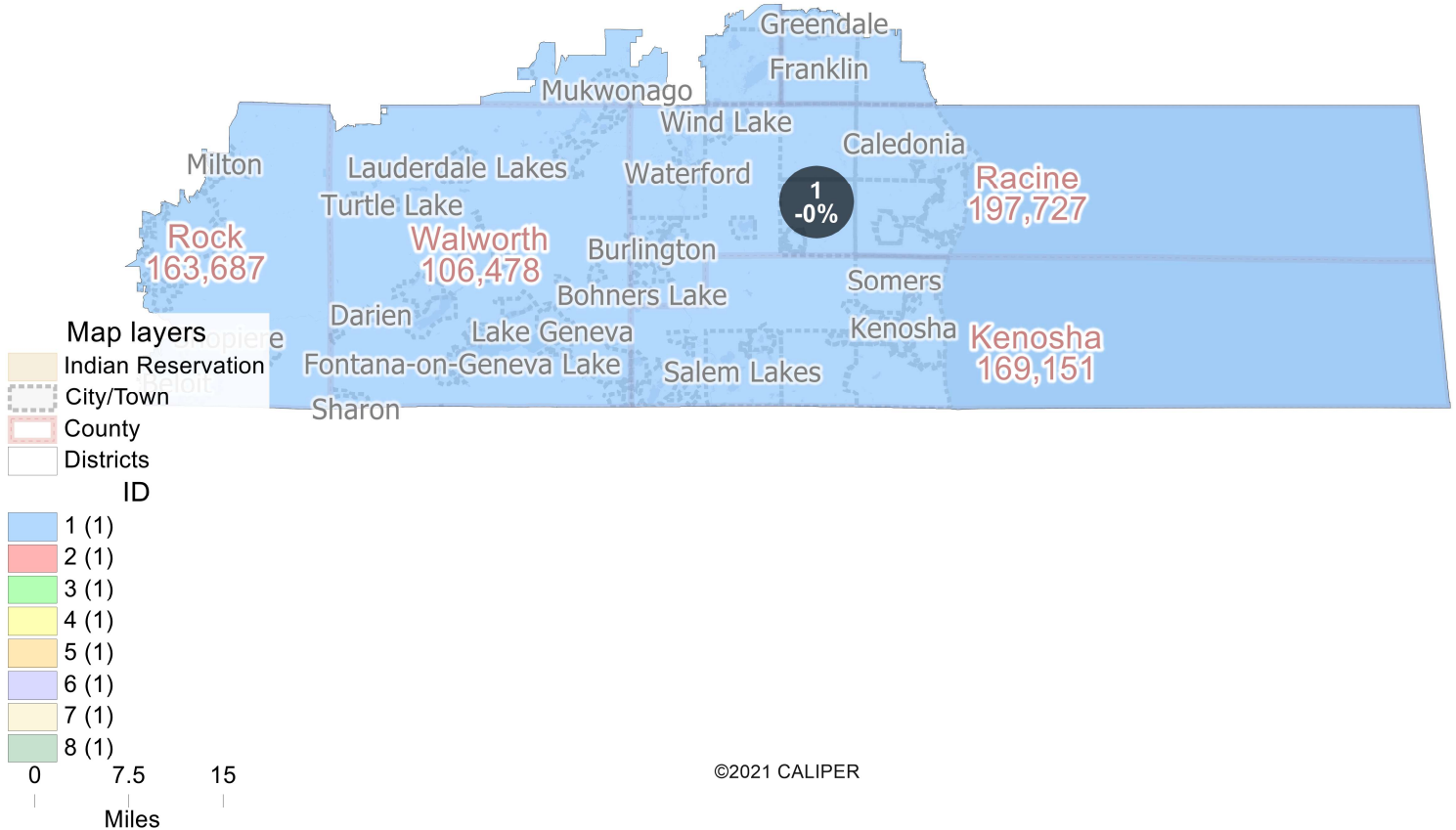


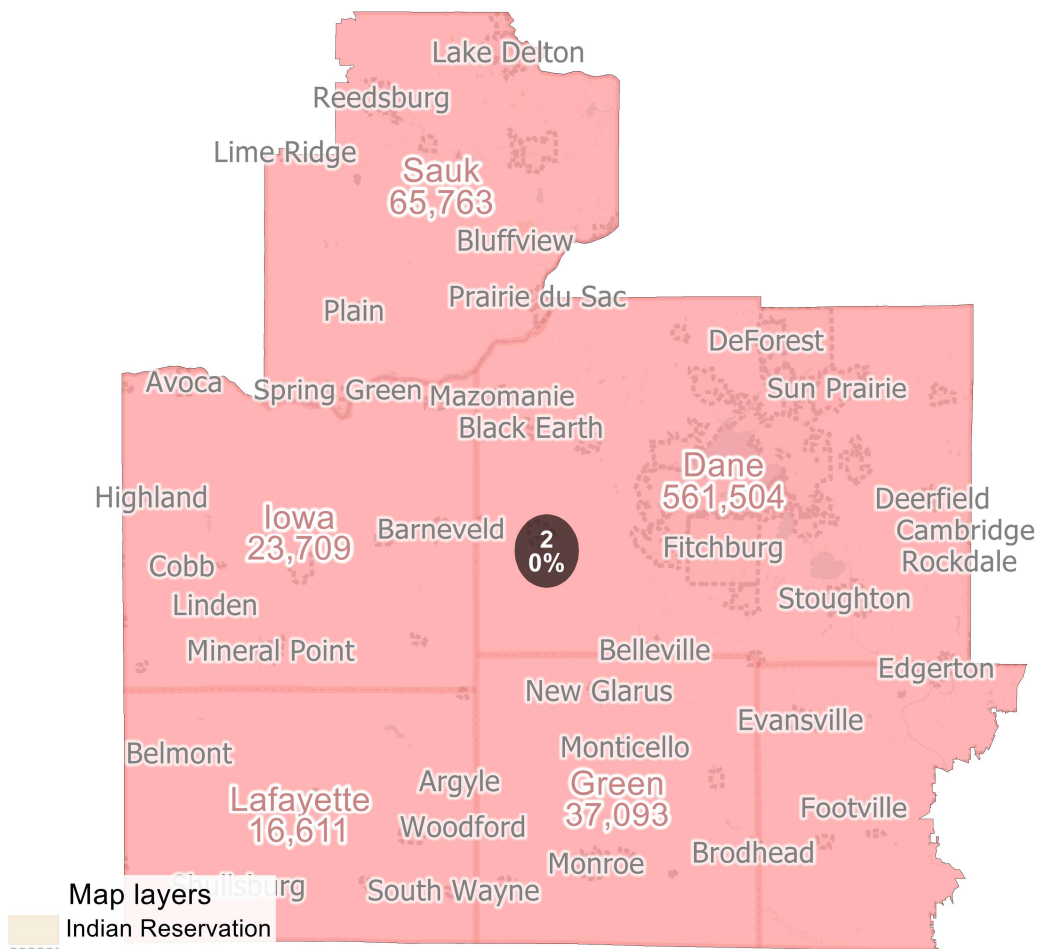
District: 1



©2021 CALIPER

Field	Value
District	1
Population	736714
Deviation	-1
% Deviation	-0%
ernate Schwartzberg	1.85
Polsby Popper	0.29
Perimeter	333.28
Reock	0.29
NH_Wht	554683
% NH_Wht	75.29%
AP_BlK	61428
% AP_BlK	8.34%
AP_Ind	15043
% AP_Ind	2.04%
AP_Asn	20043
% AP_Asn	2.72%
AP_Hwn	918
% AP_Hwn	0.12%
AP_Oth	68378
% AP_Oth	9.28%
Hispanic Origin	87689
% Hispanic Origin	11.9%
18+_Pop	572743
NH18+_Wht	453262
% NH18+_Wht	79.14%
18+_AP_BlK	39135
% 18+_AP_BlK	6.83%
18+_AP_Ind	10647
% 18+_AP_Ind	1.86%
18+_AP_Asn	13749
% 18+_AP_Asn	2.4%
18+_AP_Hwn	616
% 18+_AP_Hwn	0.11%
18+_AP_Oth	45508
% 18+_AP_Oth	7.95%

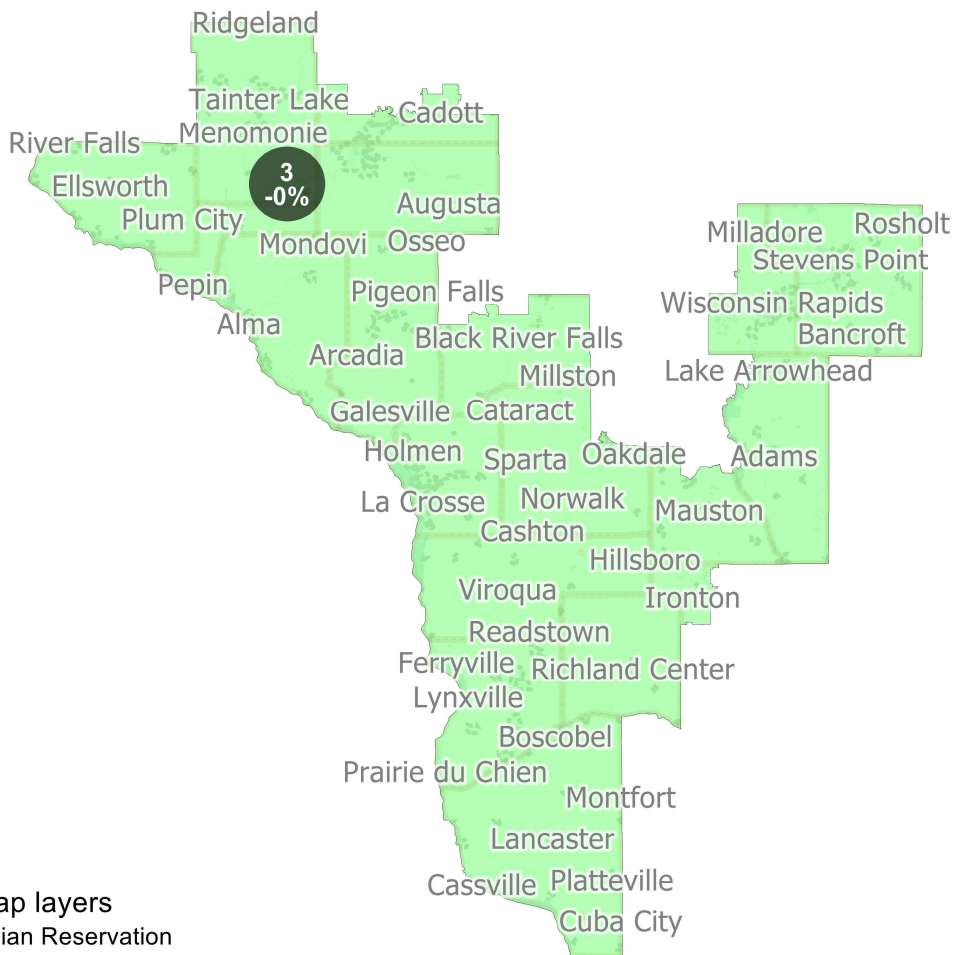
District: 2



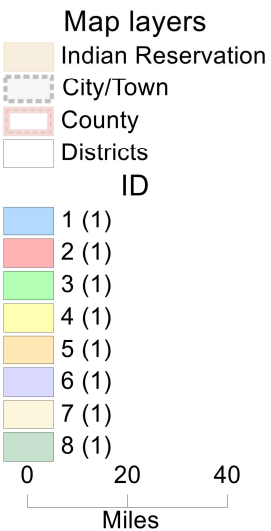
Field	Value
District	2
Population	736715
Deviation	0
% Deviation	0%
ernate Schwartzberg	1.5
Polsby Popper	0.45
Perimeter	350.82
Reock	0.61
NH_Wht	585068
% NH_Wht	79.42%
AP_BlK	42733
% AP_BlK	5.8%
AP_Ind	12536
% AP_Ind	1.7%
AP_Asn	44789
% AP_Asn	6.08%
AP_Hwn	998
% AP_Hwn	0.14%
AP_Oth	45274
% AP_Oth	6.15%
Hispanic Origin	50257
% Hispanic Origin	6.82%
18+_Pop	584514
NH18+_Wht	479735
% NH18+_Wht	82.07%
18+_AP_BlK	27062
% 18+_AP_BlK	4.63%
18+_AP_Ind	9054
% 18+_AP_Ind	1.55%
18+_AP_Asn	33655
% 18+_AP_Asn	5.76%
18+_AP_Hwn	695
% 18+_AP_Hwn	0.12%
18+_AP_Oth	30776
% 18+_AP_Oth	5.27%
H18+_Pop	32932
% H18+_Pop	5.63%

©2021 CALIPER

District: 3

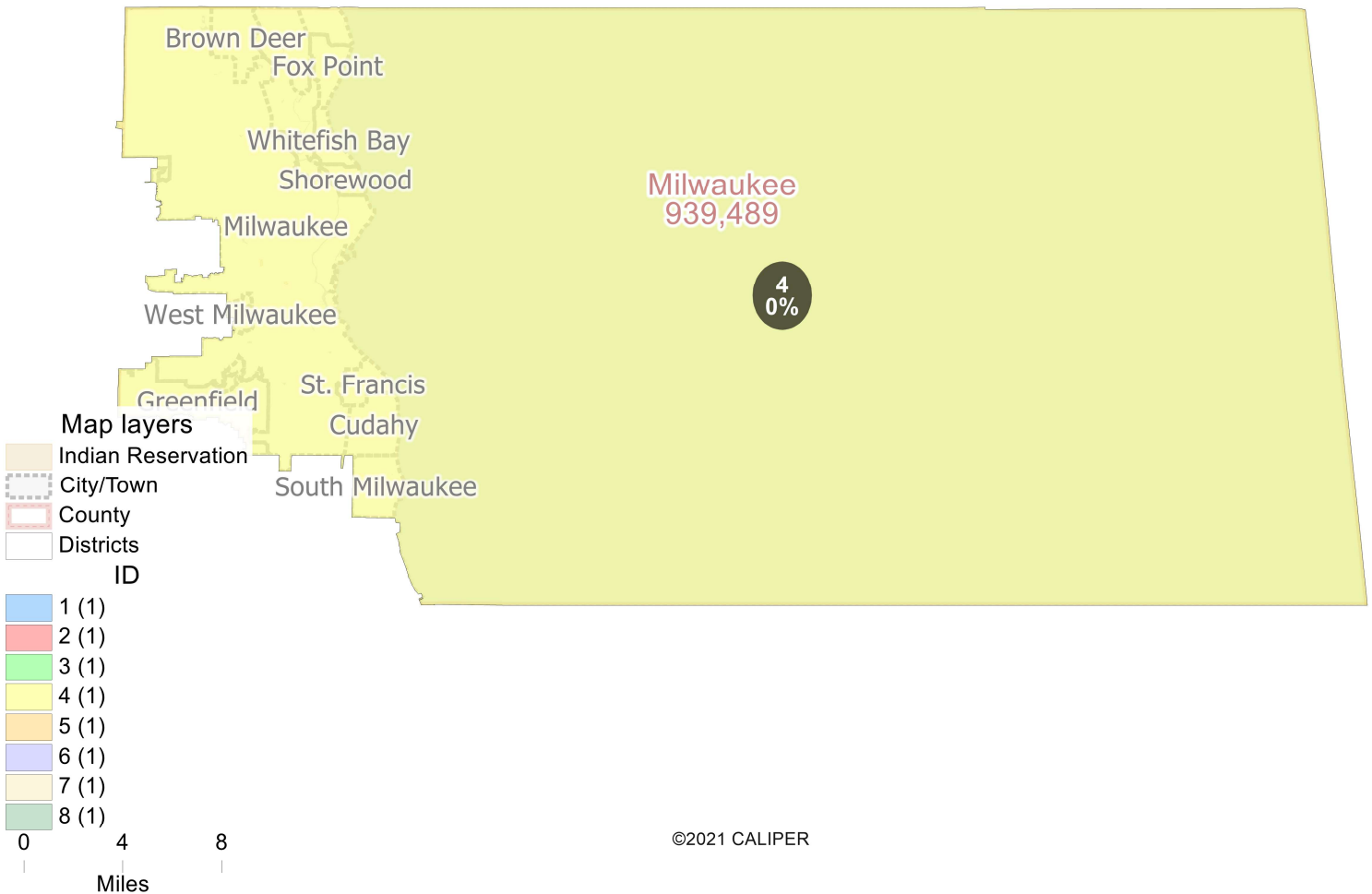


Field	Value
District	3
Population	736714
Deviation	-1
% Deviation	-0%
ernate Schwartzberg	2.48
Polsby Popper	0.16
Perimeter	939.22
Reock	0.33
NH_Wht	656899
% NH_Wht	89.17%
AP_Blz	15495
% AP_Blz	2.1%
AP_Ind	14575
% AP_Ind	1.98%
AP_Asn	21363
% AP_Asn	2.9%
AP_Hwn	967
% AP_Hwn	0.13%
AP_Oth	23329
% AP_Oth	3.17%
Hispanic Origin	24536
% Hispanic Origin	3.33%
18+_Pop	580269
NH18+_Whz	527827
% NH18+_Whz	90.96%
18+_AP_Blz	9563
% 18+_AP_Blz	1.65%
18+_AP_Ind	10122
% 18+_AP_Ind	1.74%
18+_AP_Asn	13944
% 18+_AP_Asn	2.4%
18+_AP_Hwn	632
% 18+_AP_Hwn	0.11%
18+_AP_Oth	15504
% 18+_AP_Oth	2.67%
H18+_Pop	15361
% H18+_Pop	2.65%



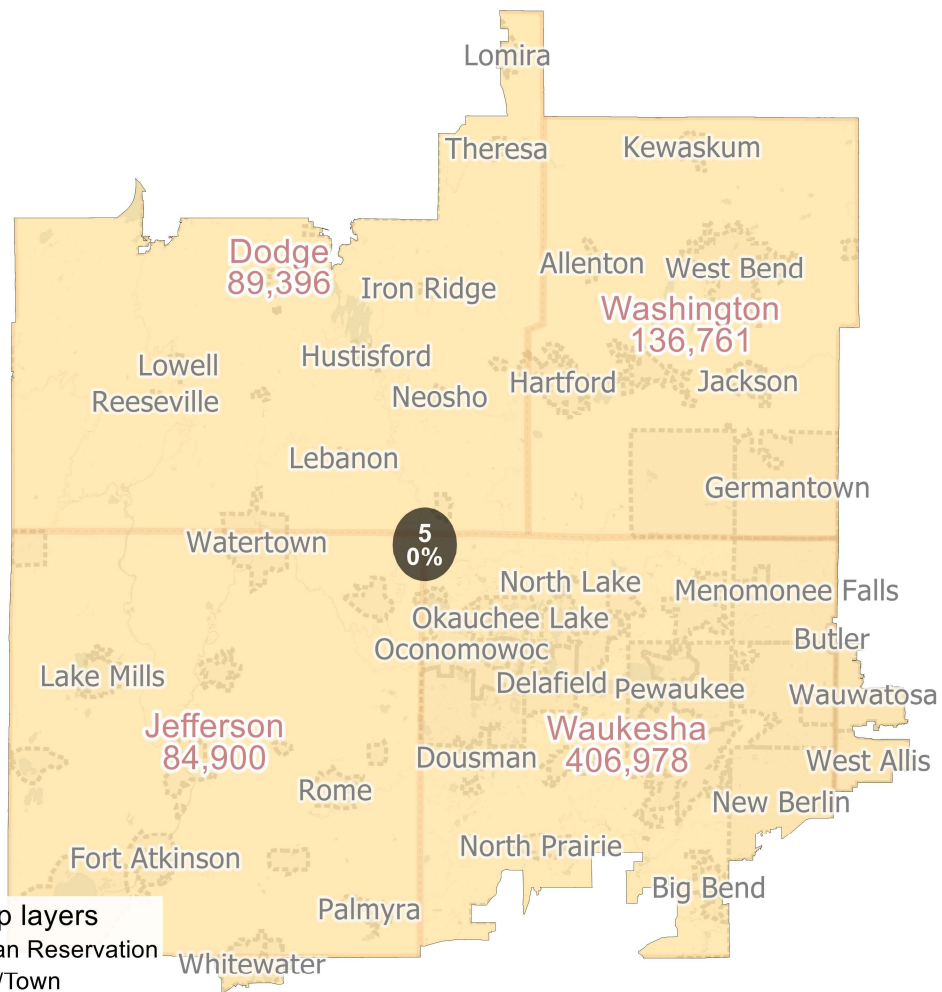
©2021 CALIPER

District: 4



Field	Value
District	4
Population	736715
Deviation	0
% Deviation	0%
ernate Schwartzberg	1.47
Polsby Popper	0.46
Perimeter	172.06
Reock	0.45
NH_Wht	301704
% NH_Wht	40.95%
AP_BlK	255820
% AP_BlK	34.72%
AP_Ind	17146
% AP_Ind	2.33%
AP_Asn	43337
% AP_Asn	5.88%
AP_Hwn	1090
% AP_Hwn	0.15%
AP_Oth	102782
% AP_Oth	13.95%
Hispanic Origin	133007
% Hispanic Origin	18.05%
18+_Pop	560033
NH18+_Wht	264051
% NH18+_Wht	47.15%
18+_AP_BlK	174253
% 18+_AP_BlK	31.11%
18+_AP_Ind	11991
% 18+_AP_Ind	2.14%
18+_AP_Asn	29268
% 18+_AP_Asn	5.23%
18+_AP_Hwn	804
% 18+_AP_Hwn	0.14%
18+_AP_Oth	69914
% 18+_AP_Oth	12.48%

District: 5



Field	Value
District	5
Population	736715
Deviation	0
% Deviation	0%
ernate Schwartzberg	1.77
Polsby Popper	0.32
Perimeter	289.03
Reock	0.57
NH_Wht	624663
% NH_Wht	84.79%
AP_BlK	23785
% AP_BlK	3.23%
AP_Ind	11602
% AP_Ind	1.57%
AP_Asn	26669
% AP_Asn	3.62%
AP_Hwn	835
% AP_Hwn	0.11%
AP_Oth	39534
% AP_Oth	5.37%
Hispanic Origin	47601
% Hispanic Origin	6.46%
18+_Pop	579617
NH18+_Wht	506592
% NH18+_Wht	87.4%
18+_AP_BlK	14459
% 18+_AP_BlK	2.49%
18+_AP_Ind	8055
% 18+_AP_Ind	1.39%
18+_AP_Asn	17922
% 18+_AP_Asn	3.09%
18+_AP_Hwn	548
% 18+_AP_Hwn	0.09%
18+_AP_Oth	26079
% 18+_AP_Oth	4.5%
H18+_Pop	29791
% H18+_Pop	5.14%

Map layers

- Indian Reservation
- City/Town
- County
- Districts

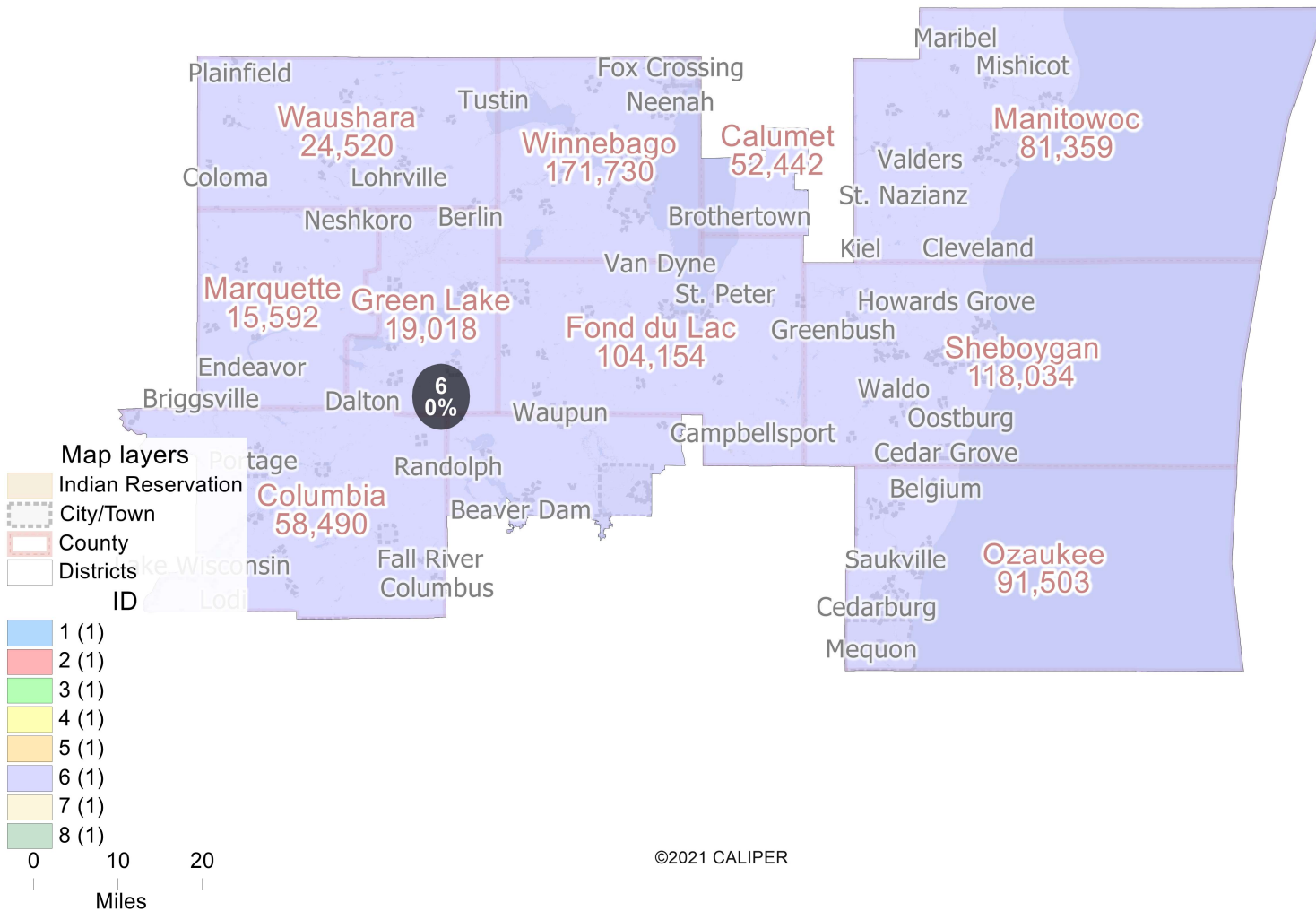
ID

- 1 (1)
- 2 (1)
- 3 (1)
- 4 (1)
- 5 (1)
- 6 (1)
- 7 (1)
- 8 (1)

0 5 10
Miles

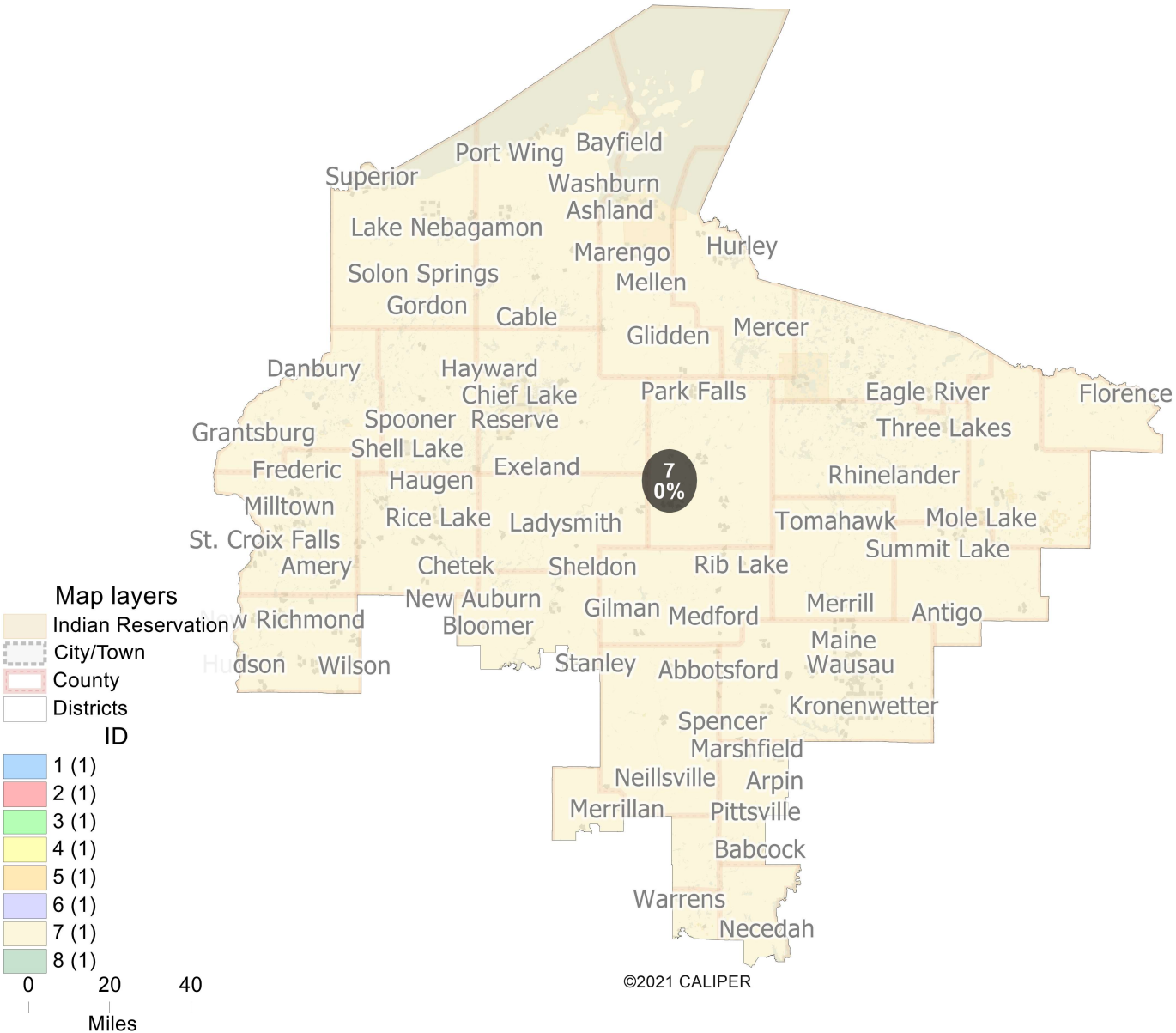
©2021 CALIPER

District: 6



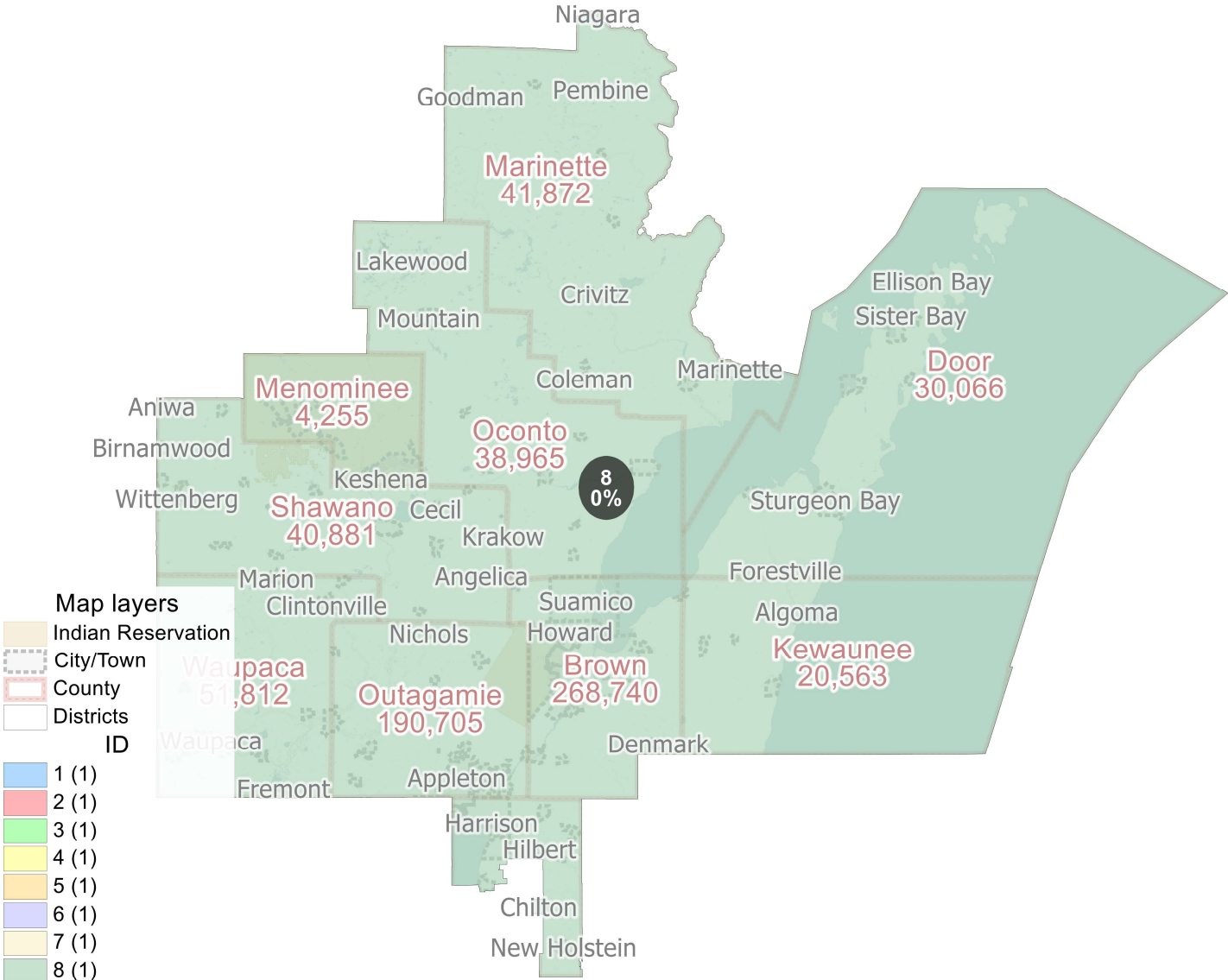
Field	Value
District	6
Population	736715
Deviation	0
% Deviation	0%
ernate Schwartzberg	1.86
Polsby Popper	0.29
Perimeter	587.18
Reock	0.41
NH_Wht	634427
% NH_Wht	86.12%
AP_BlK	23249
% AP_BlK	3.16%
AP_Ind	13250
% AP_Ind	1.8%
AP_Asn	23329
% AP_Asn	3.17%
AP_Hwn	824
% AP_Hwn	0.11%
AP_Oth	33372
% AP_Oth	4.53%
Hispanic Origin	39763
% Hispanic Origin	5.4%
18+_Pop	582902
NH18+_Wht	516047
% NH18+_Wht	88.53%
18+_AP_BlK	14803
% 18+_AP_BlK	2.54%
18+_AP_Ind	9434
% 18+_AP_Ind	1.62%
18+_AP_Asn	15072
% 18+_AP_Asn	2.59%
18+_AP_Hwn	554
% 18+_AP_Hwn	0.1%
18+_AP_Oth	22031
% 18+_AP_Oth	3.78%

District: 7



Field	Value
District	7
Population	736715
Deviation	0
% Deviation	0%
ernate Schwartzberg	1.98
Polsby Popper	0.25
Perimeter	1,134.44
Reock	0.57
NH_Wht	659409
% NH_Wht	89.51%
AP_BlK	10351
% AP_BlK	1.41%
AP_Ind	27773
% AP_Ind	3.77%
AP_Asn	15613
% AP_Asn	2.12%
AP_Hwn	1011
% AP_Hwn	0.14%
AP_Oth	19806
% AP_Oth	2.69%
Hispanic Origin	18993
% Hispanic Origin	2.58%
18+_Pop	580335
NH18+_Wht	530552
% NH18+_Wht	91.42%
18+_AP_BlK	5777
% 18+_AP_BlK	1%
18+_AP_Ind	18813
% 18+_AP_Ind	3.24%
18+_AP_Asn	9651
% 18+_AP_Asn	1.66%
18+_AP_Hwn	601
% 18+_AP_Hwn	0.1%
18+_AP_Oth	13268
% 18+_AP_Oth	2.29%

District: 8



Field	Value
District	8
Population	736715
Deviation	0
% Deviation	0%
ernate Schwartzberg	1.74
Polsby Popper	0.33
Perimeter	607.7
Reock	0.47
NH_Wht	617165
% NH_Wht	83.77%
AP_BlK	19882
% AP_BlK	2.7%
AP_Ind	32647
% AP_Ind	4.43%
AP_Asn	21202
% AP_Asn	2.88%
AP_Hwn	827
% AP_Hwn	0.11%
AP_Oth	39772
% AP_Oth	5.4%
Hispanic Origin	45444
% Hispanic Origin	6.17%
18+_Pop	571887
NH18+_Wht	496160
% NH18+_Wht	86.76%
18+_AP_BlK	11261
% 18+_AP_BlK	1.97%
18+_AP_Ind	21635
% 18+_AP_Ind	3.78%
18+_AP_Asn	13379
% 18+_AP_Asn	2.34%
18+_AP_Hwn	546
% 18+_AP_Hwn	0.1%
18+_AP_Oth	25573
% 18+_AP_Oth	4.47%

Map layers

- Indian Reservation
- City/Town
- County
- Districts

ID

- 1 (1)
- 2 (1)
- 3 (1)
- 4 (1)
- 5 (1)
- 6 (1)
- 7 (1)
- 8 (1)

0 10 20
Miles