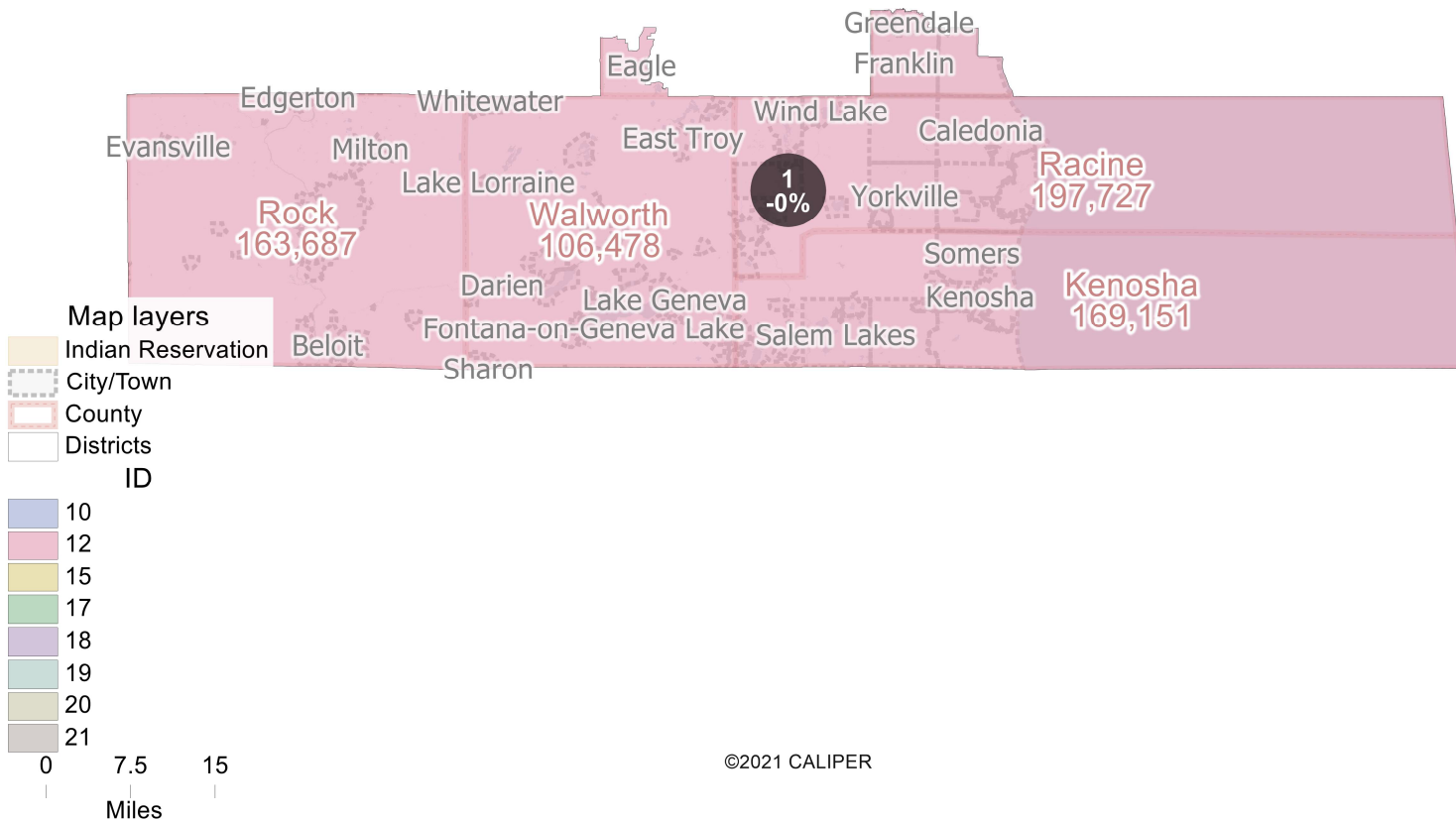
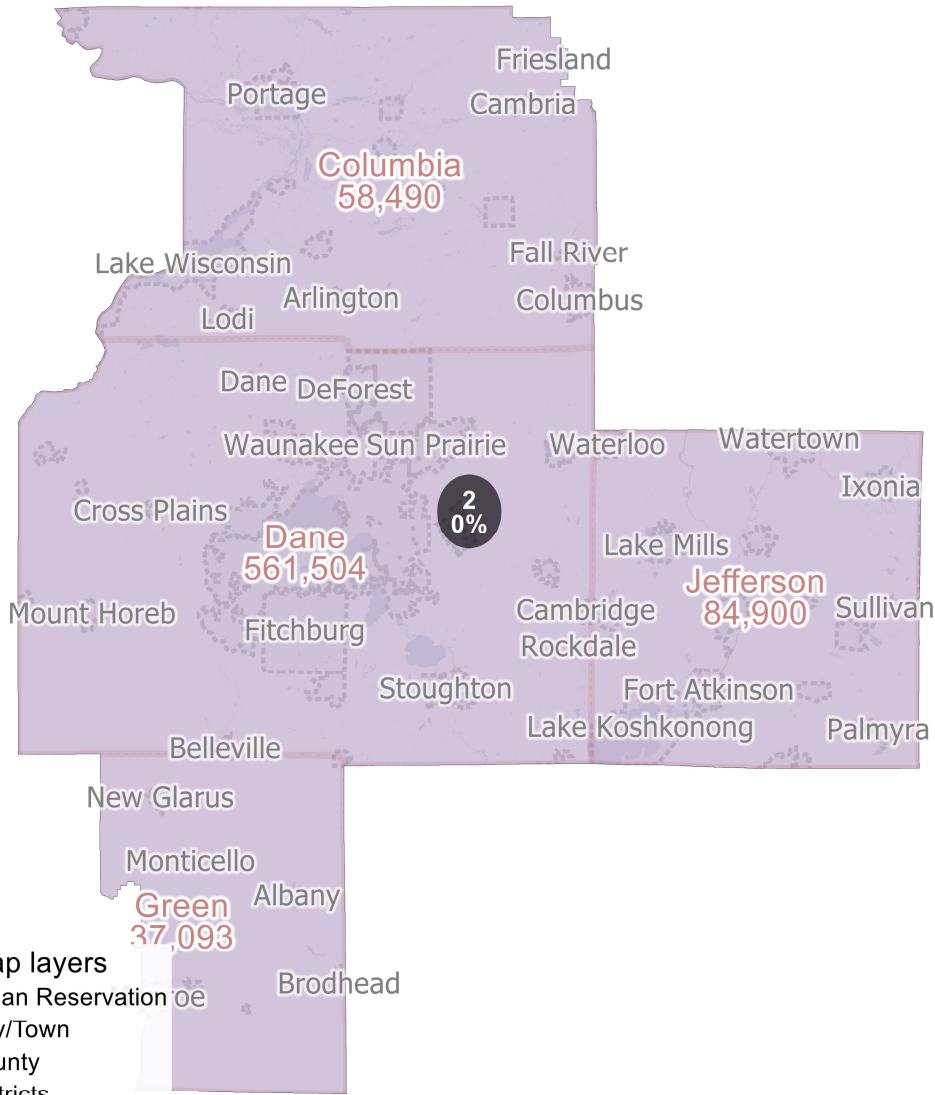


District: 1



Field	Value
District	1
Population	736714
Deviation	-1
% Deviation	-0%
ernate Schwartzberg	1.68
Polsby Popper	0.36
Perimeter	322.13
Reock	0.25
NH_Wht	553745
% NH_Wht	75.16%
AP_BlK	62028
% AP_BlK	8.42%
AP_Ind	15106
% AP_Ind	2.05%
AP_Asn	19529
% AP_Asn	2.65%
AP_Hwn	919
% AP_Hwn	0.12%
AP_Oth	69057
% AP_Oth	9.37%
Hispanic Origin	88596
% Hispanic Origin	12.03%
18+_Pop	574179
NH18+_Wht	453806
% NH18+_Wht	79.04%
18+_AP_BlK	39609
% 18+_AP_BlK	6.9%
18+_AP_Ind	10729
% 18+_AP_Ind	1.87%
18+_AP_Asn	13458
% 18+_AP_Asn	2.34%
18+_AP_Hwn	618
% 18+_AP_Hwn	0.11%
18+_AP_Oth	46045
% 18+_AP_Oth	8.02%

District: 2



Field	Value
District	2
Population	736715
Deviation	0
% Deviation	0%
ernate Schwartzberg	1.61
Polsby Popper	0.39
Perimeter	311.92
Reock	0.49
NH_Wht	582100
% NH_Wht	79.01%
AP_Blkc	43651
% AP_Blkc	5.93%
AP_Ind	12003
% AP_Ind	1.63%
AP_Asn	45095
% AP_Asn	6.12%
AP_Hwn	1003
% AP_Hwn	0.14%
AP_Oth	46389
% AP_Oth	6.3%
Hispanic Origin	52542
% Hispanic Origin	7.13%
18+_Pop	585656
NH18+_Wht	478827
% NH18+_Wht	81.76%
18+_AP_Blkc	27759
% 18+_AP_Blkc	4.74%
18+_AP_Ind	8775
% 18+_AP_Ind	1.5%
18+_AP_Asn	33892
% 18+_AP_Asn	5.79%
18+_AP_Hwn	701
% 18+_AP_Hwn	0.12%
18+_AP_Oth	31489
% 18+_AP_Oth	5.38%
H18+_Pop	34262
% H18+_Pop	5.85%

Map layers

- Indian Reservation
- City/Town
- County
- Districts

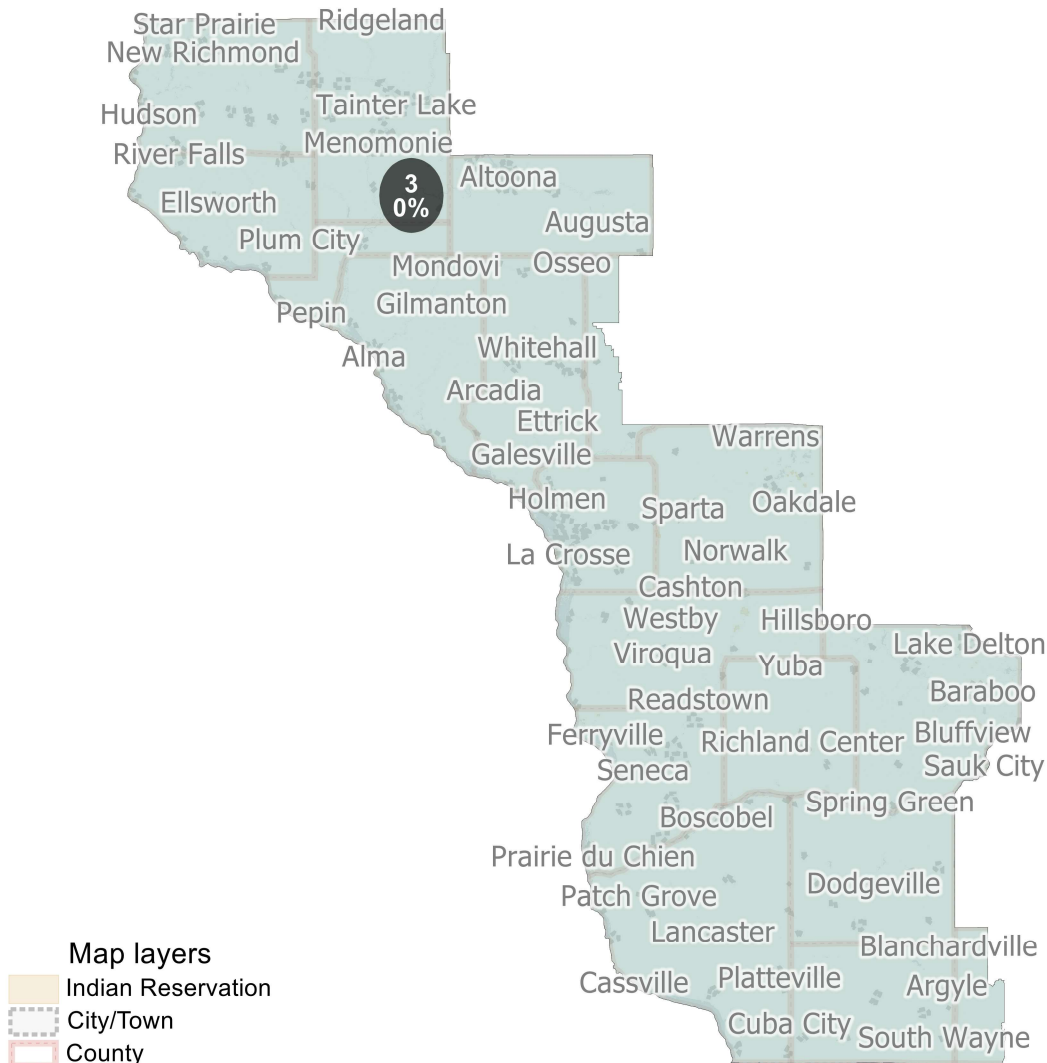
ID

- 10
- 12
- 15
- 17
- 18
- 19
- 20
- 21

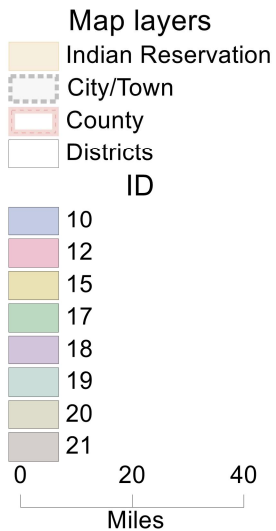
©2021 CALIPER



District: 3



Field	Value
District	3
Population	736715
Deviation	0
% Deviation	0%
ernate Schwartzberg	1.83
Polsby Popper	0.3
Perimeter	704.56
Reock	0.25
NH_Wht	660808
% NH_Wht	89.7%
AP_Blak	13669
% AP_Blak	1.86%
AP_Ind	12984
% AP_Ind	1.76%
AP_Asn	18657
% AP_Asn	2.53%
AP_Hwn	997
% AP_Hwn	0.14%
AP_Oth	25926
% AP_Oth	3.52%
Hispanic Origin	26345
% Hispanic Origin	3.58%
18+_Pop	573302
NH18+_Wht	524079
% NH18+_Wht	91.41%
18+_AP_Blak	7935
% 18+_AP_Blak	1.38%
18+_AP_Ind	8996
% 18+_AP_Ind	1.57%
18+_AP_Asn	12185
% 18+_AP_Asn	2.13%
18+_AP_Hwn	642
% 18+_AP_Hwn	0.11%
18+_AP_Oth	17134
% 18+_AP_Oth	2.99%
H18+_Pop	16389
% H18+_Pop	2.86%



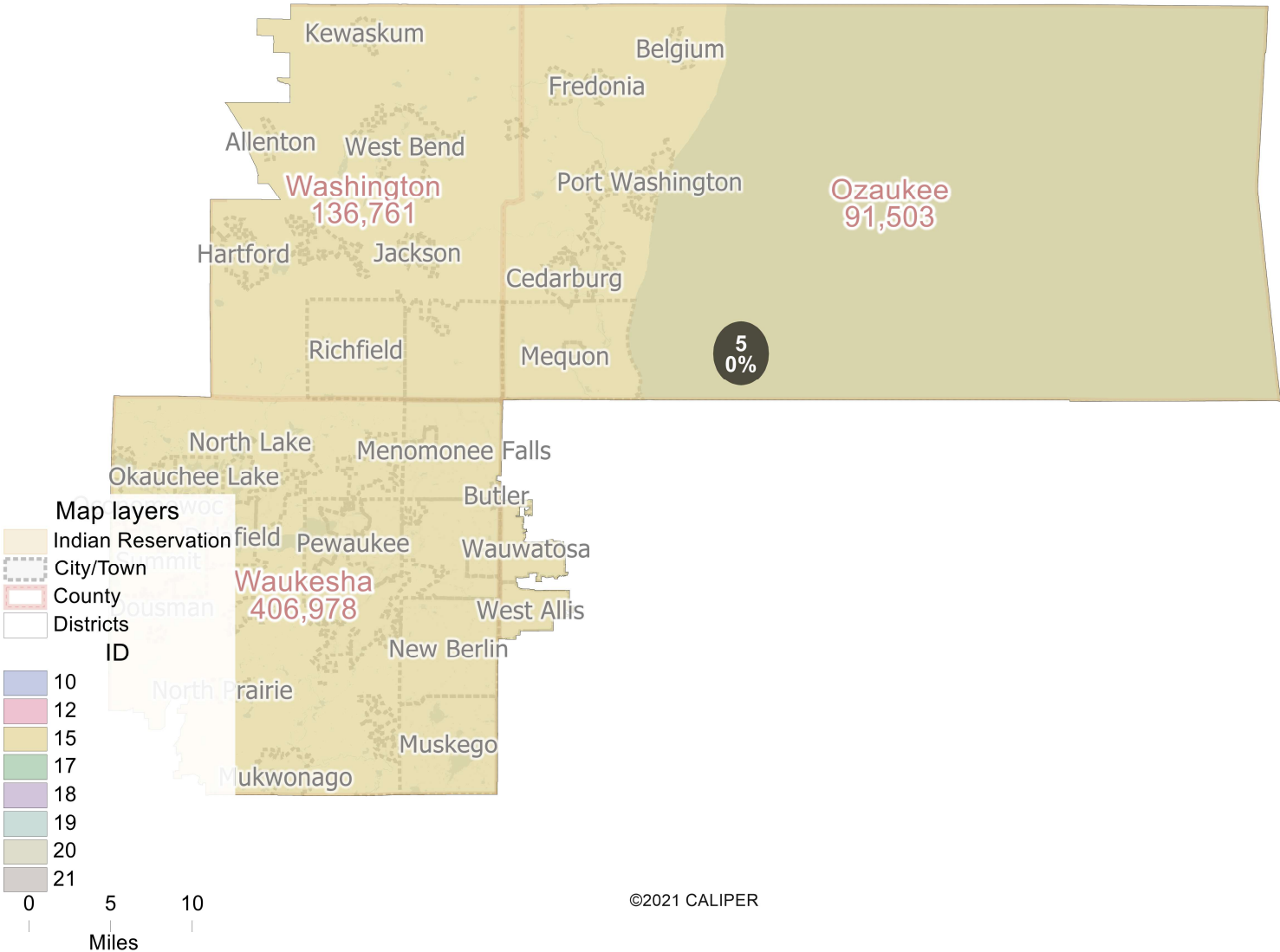
©2021 CALIPER

District: 4



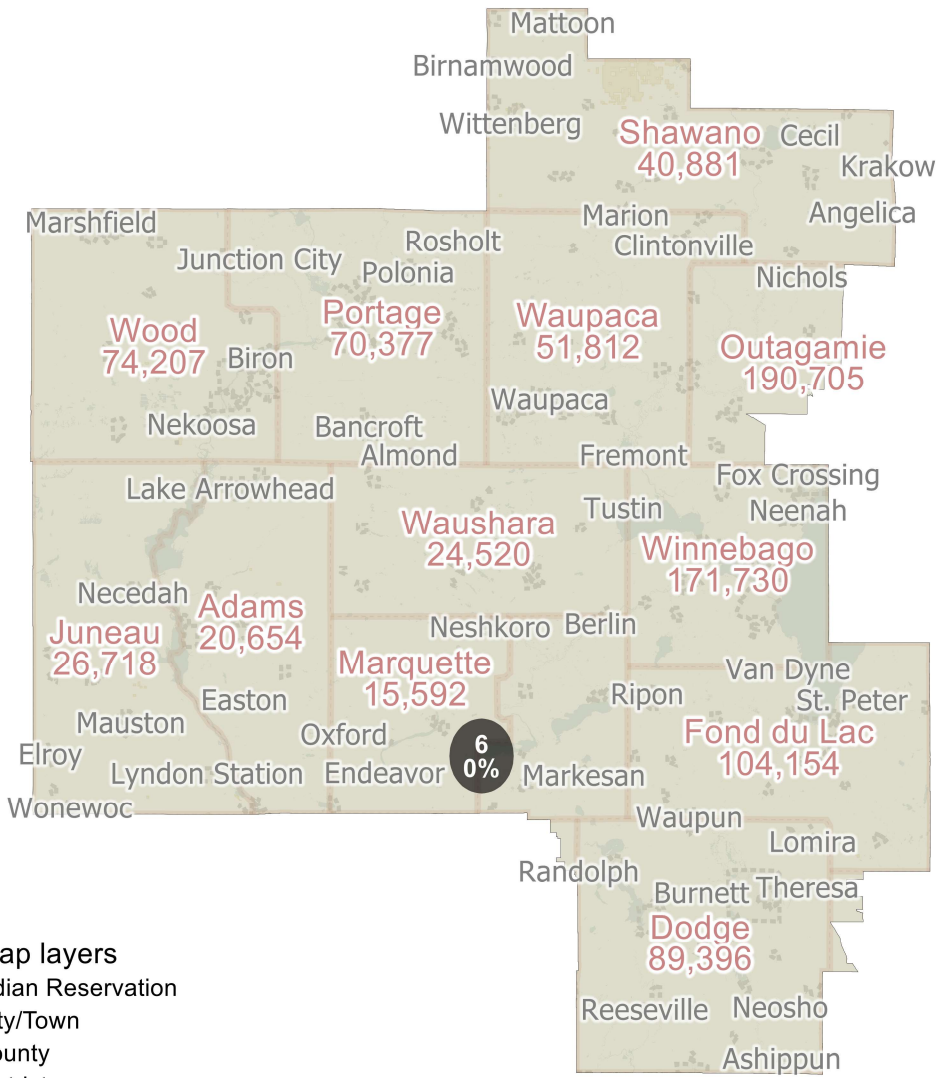
Field	Value
District	4
Population	736714
Deviation	-1
% Deviation	-0%
ernate Schwartzberg	1.5
Polsby Popper	0.45
Perimeter	175.12
Reock	0.45
NH_Wht	301612
% NH_Wht	40.94%
AP_BlK	255548
% AP_BlK	34.69%
AP_Ind	17202
% AP_Ind	2.33%
AP_Asn	43305
% AP_Asn	5.88%
AP_Hwn	1091
% AP_Hwn	0.15%
AP_Oth	103001
% AP_Oth	13.98%
Hispanic Origin	133400
% Hispanic Origin	18.11%
18+_Pop	560000
NH18+_Wht	263993
% NH18+_Wht	47.14%
18+_AP_BlK	174063
% 18+_AP_BlK	31.08%
18+_AP_Ind	12029
% 18+_AP_Ind	2.15%
18+_AP_Asn	29237
% 18+_AP_Asn	5.22%
18+_AP_Hwn	805
% 18+_AP_Hwn	0.14%
18+_AP_Oth	70056
% 18+_AP_Oth	12.51%

District: 5

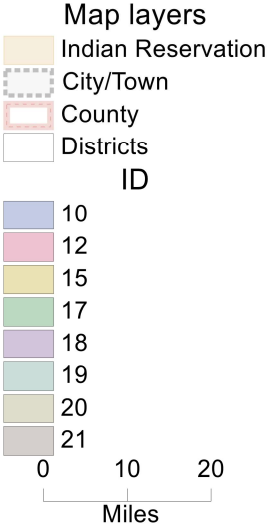


Field	Value
District	5
Population	736715
Deviation	0
% Deviation	0%
ernate Schwartzberg	1.74
Polsby Popper	0.33
Perimeter	283.3
Reock	0.39
NH_Wht	627968
% NH_Wht	85.24%
AP_BlK	24099
% AP_BlK	3.27%
AP_Ind	11207
% AP_Ind	1.52%
AP_Asn	29198
% AP_Asn	3.96%
AP_Hwn	838
% AP_Hwn	0.11%
AP_Oth	35055
% AP_Oth	4.76%
Hispanic Origin	41540
% Hispanic Origin	5.64%
18+_Pop	577817
NH18+_Wht	507124
% NH18+_Wht	87.77%
18+_AP_BlK	14684
% 18+_AP_BlK	2.54%
18+_AP_Ind	7713
% 18+_AP_Ind	1.33%
18+_AP_Asn	19503
% 18+_AP_Asn	3.38%
18+_AP_Hwn	540
% 18+_AP_Hwn	0.09%
18+_AP_Oth	23014
% 18+_AP_Oth	3.98%

District: 6

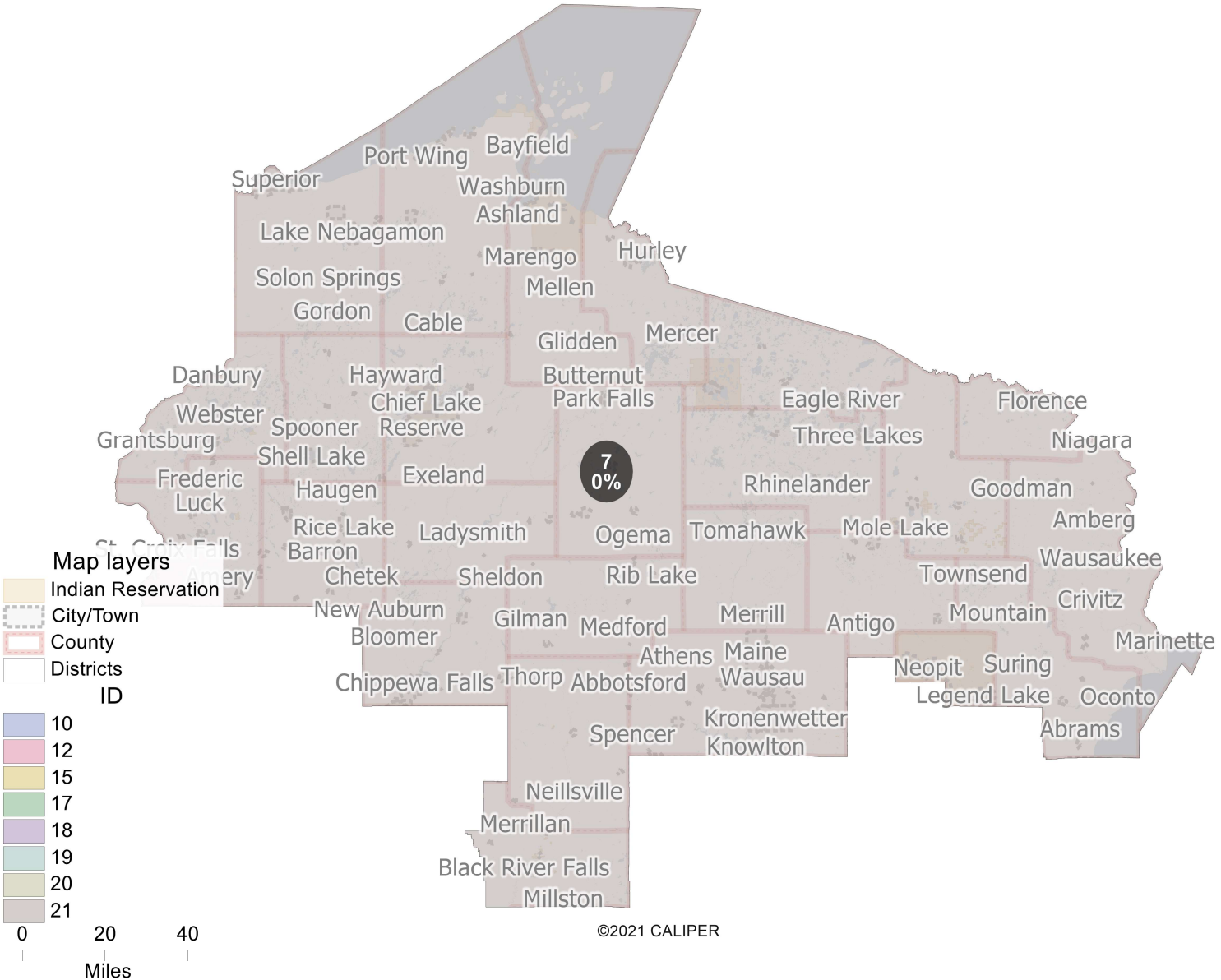


Field	Value
District	6
Population	736715
Deviation	0
% Deviation	0%
ernate Schwartzberg	1.55
Polsby Popper	0.42
Perimeter	517.99
Reock	0.56
NH_Wht	646257
% NH_Wht	87.72%
AP_Bl	19953
% AP_Bl	2.71%
AP_Ind	18224
% AP_Ind	2.47%
AP_Asn	15339
% AP_Asn	2.08%
AP_Hwn	770
% AP_Hwn	0.1%
AP_Oth	29111
% AP_Oth	3.95%
Hispanic Origin	34239
% Hispanic Origin	4.65%
18+_Pop	586068
NH18+_Wht	525812
% NH18+_Wht	89.72%
18+_AP_Bl	12886
% 18+_AP_Bl	2.2%
18+_AP_Ind	12791
% 18+_AP_Ind	2.18%
18+_AP_Asn	10354
% 18+_AP_Asn	1.77%
18+_AP_Hwn	516
% 18+_AP_Hwn	0.09%
18+_AP_Oth	19371
% 18+_AP_Oth	3.31%
H18+_Pop	21464
% H18+_Pop	3.66%



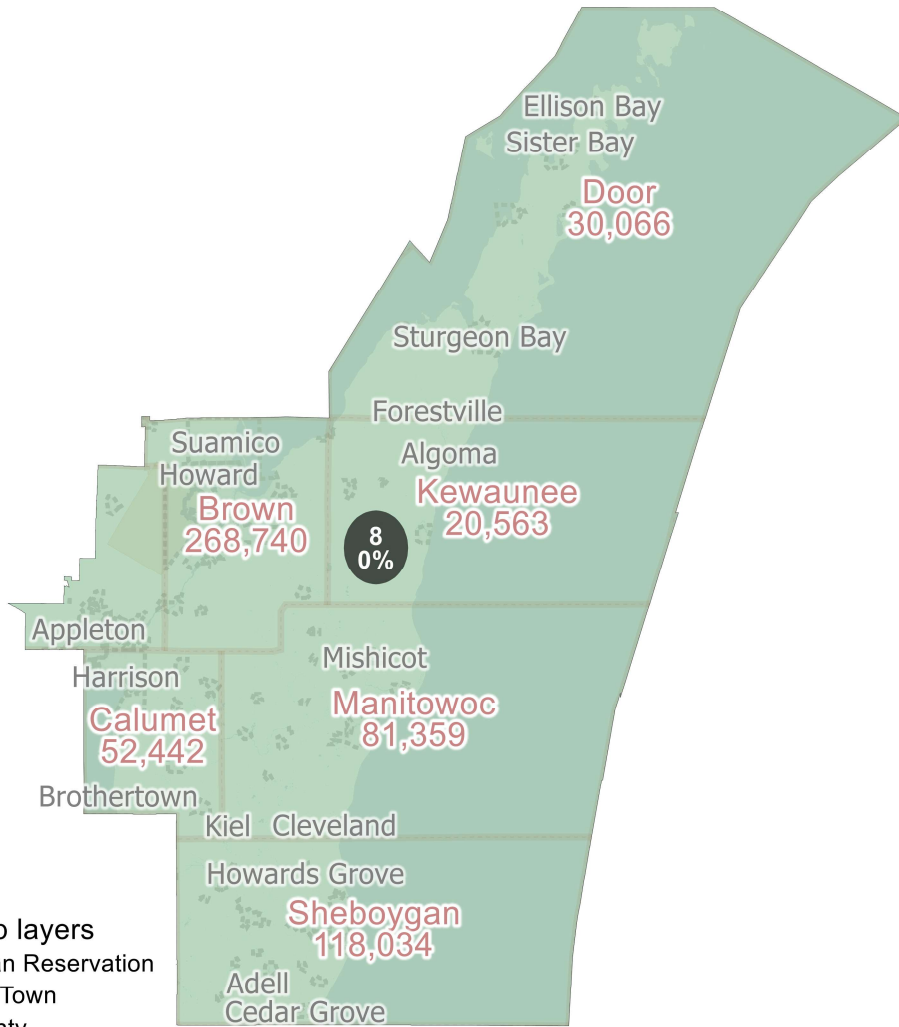
©2021 CALIPER

District: 7



Field	Value
District	7
Population	736715
Deviation	0
% Deviation	0%
ernate Schwartzberg	1.8
Polsby Popper	0.31
Perimeter	1,066.91
Reock	0.5
NH_Wht	655087
% NH_Wht	88.92%
AP_BlK	10279
% AP_BlK	1.4%
AP_Ind	33482
% AP_Ind	4.54%
AP_Asn	15154
% AP_Asn	2.06%
AP_Hwn	953
% AP_Hwn	0.13%
AP_Oth	19164
% AP_Oth	2.6%
Hispanic Origin	18342
% Hispanic Origin	2.49%
18+_Pop	583872
NH18+_Wht	531013
% NH18+_Wht	90.95%
18+_AP_BlK	5899
% 18+_AP_BlK	1.01%
18+_AP_Ind	22528
% 18+_AP_Ind	3.86%
18+_AP_Asn	9240
% 18+_AP_Asn	1.58%
18+_AP_Hwn	571
% 18+_AP_Hwn	0.1%
18+_AP_Oth	12953
% 18+_AP_Oth	2.22%

District: 8



Field	Value
District	8
Population	736715
Deviation	0
% Deviation	0%
ernate Schwartzberg	1.44
Polsby Popper	0.48
Perimeter	440.96
Reock	0.42
NH_Wht	606441
% NH_Wht	82.32%
AP_BlK	23516
% AP_BlK	3.19%
AP_Ind	24364
% AP_Ind	3.31%
AP_Asn	30068
% AP_Asn	4.08%
AP_Hwn	899
% AP_Hwn	0.12%
AP_Oth	44544
% AP_Oth	6.05%
Hispanic Origin	52286
% Hispanic Origin	7.1%
18+_Pop	571406
NH18+_Wht	489572
% NH18+_Wht	85.68%
18+_AP_BlK	13478
% 18+_AP_BlK	2.36%
18+_AP_Ind	16190
% 18+_AP_Ind	2.83%
18+_AP_Asn	18771
% 18+_AP_Asn	3.29%
18+_AP_Hwn	603
% 18+_AP_Hwn	0.11%
18+_AP_Oth	28591
% 18+_AP_Oth	5%
H18+_Pop	31844
% H18+_Pop	5.57%

- Map layers
- Indian Reservation
 - City/Town
 - County
 - Districts

- ID
- 10
 - 12
 - 15
 - 17
 - 18
 - 19
 - 20
 - 21

©2021 CALIPER

