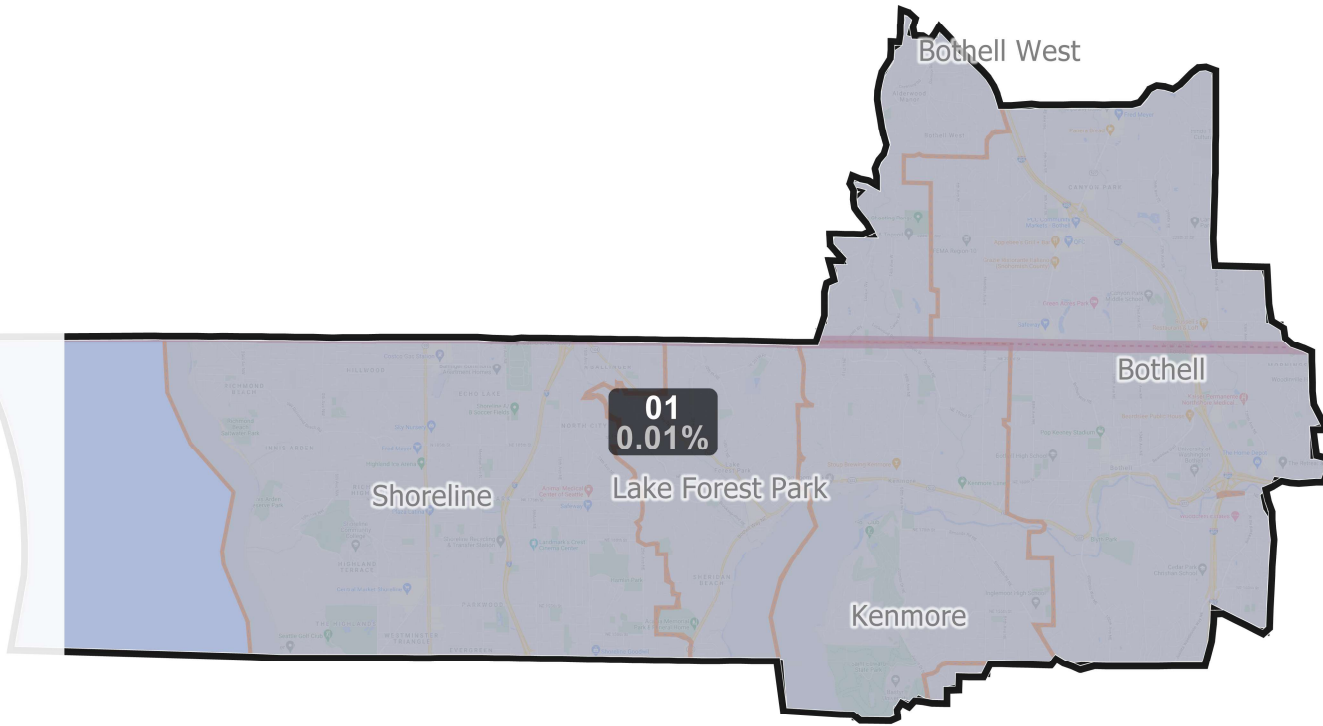


District: 01

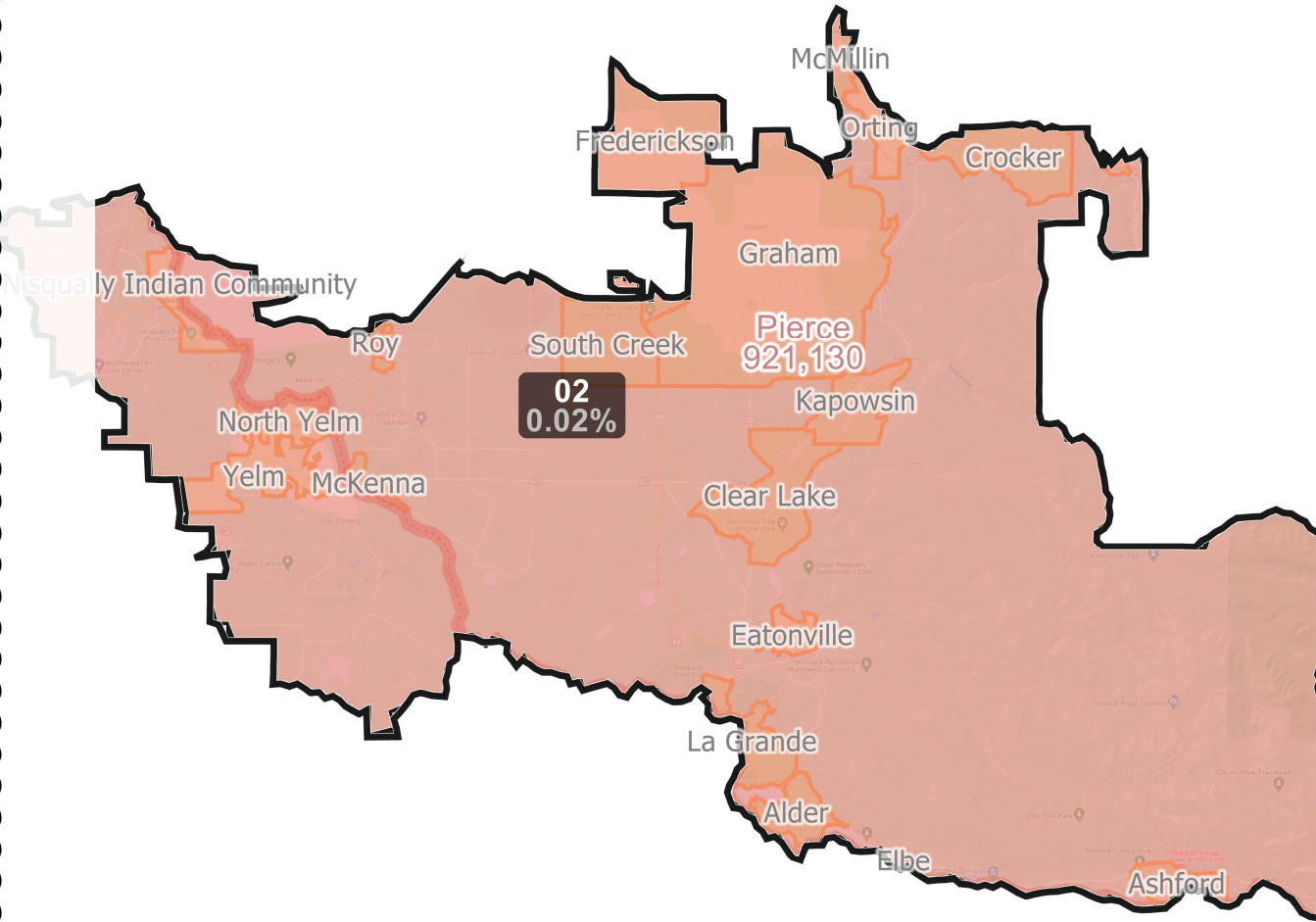
- 5 (1)
- 6 (1)
- 8 (1)
- 9 (1)
- 10 (1)
- 11 (1)
- 12 (1)
- 13 (1)
- 14 (1)
- 15 (1)
- 16 (1)
- 17 (1)
- 18 (1)
- 19 (1)
- 20 (1)
- 21 (1)
- 22 (1)
- 23 (1)
- 24 (1)
- 25 (1)
- 26 (1)
- 27 (1)
- 28 (1)
- 29 (1)
- 30 (1)
- 31 (1)
- 32 (1)
- 33 (1)
- 34 (1)
- 35 (1)
- 36 (1)
- 37 (1)
- 38 (1)
- 39 (1)
- 40 (1)
- 41 (1)
- 42 (1)
- 43 (1)
- 44 (1)
- 45 (1)
- 46 (1)
- 47 (1)
- 48 (1)
- 49 (1)
- 206 (1)



Field	Value
District	01
Population	157276
ernate Schwartzberg	1.7
Polsby Popper	0.35
Deviation	25
% Deviation	0.01%
NH_Wht	99281
% NH_Wht	63.13%
AP_BlK	8274
% AP_BlK	5.26%
AP_Ind	4133
% AP_Ind	2.63%
AP_Asn	31312
% AP_Asn	19.91%
AP_Hwn	1322
% AP_Hwn	0.84%
AP_Oth	12655
% AP_Oth	8.05%
Hispanic Origin	13585
% Hispanic Origin	8.64%
18+_Pop	124285
NH18+_Wht	82237
% NH18+_Wht	66.17%
18+_AP_BlK	5570
% 18+_AP_BlK	4.48%
18+_AP_Ind	3115
% 18+_AP_Ind	2.51%
18+_AP_Asn	23147
% 18+_AP_Asn	18.62%
18+_AP_Hwn	910
% 18+_AP_Hwn	0.73%
18+_AP_Oth	8927
% 18+_AP_Oth	7.18%
H18+_Pop	9270
% H18+_Pop	7.46%

District: 02

- 5 (1)
- 6 (1)
- 8 (1)
- 9 (1)
- 10 (1)
- 11 (1)
- 12 (1)
- 13 (1)
- 14 (1)
- 15 (1)
- 16 (1)
- 17 (1)
- 18 (1)
- 19 (1)
- 20 (1)
- 21 (1)
- 22 (1)
- 23 (1)
- 24 (1)
- 25 (1)
- 26 (1)
- 27 (1)
- 28 (1)
- 29 (1)
- 30 (1)
- 31 (1)
- 32 (1)
- 33 (1)
- 34 (1)
- 35 (1)
- 36 (1)
- 37 (1)
- 38 (1)
- 39 (1)
- 40 (1)
- 41 (1)
- 42 (1)
- 43 (1)
- 44 (1)
- 45 (1)
- 46 (1)
- 47 (1)
- 48 (1)
- 49 (1)
- 206 (1)



Field	Value
District	02
Population	157302
ernate Schwartzberg	2.44
Polsby Popper	0.17
Deviation	51
% Deviation	0.02%
NH_Wht	107319
% NH_Wht	68.22%
AP_BlK	11202
% AP_BlK	7.12%
AP_Ind	7859
% AP_Ind	5%
AP_Asn	12842
% AP_Asn	8.16%
AP_Hwn	4674
% AP_Hwn	2.97%
AP_Oth	12757
% AP_Oth	8.11%
Hispanic Origin	16761
% Hispanic Origin	10.66%
18+_Pop	117662
NH18+_Wht	84436
% NH18+_Wht	71.76%
18+_AP_BlK	6908
% 18+_AP_BlK	5.87%
18+_AP_Ind	5277
% 18+_AP_Ind	4.48%
18+_AP_Asn	8794
% 18+_AP_Asn	7.47%
18+_AP_Hwn	2844
% 18+_AP_Hwn	2.42%
18+_AP_Oth	8679
% 18+_AP_Oth	7.38%
H18+_Pop	10375
% H18+_Pop	8.82%

0 3 6
Miles

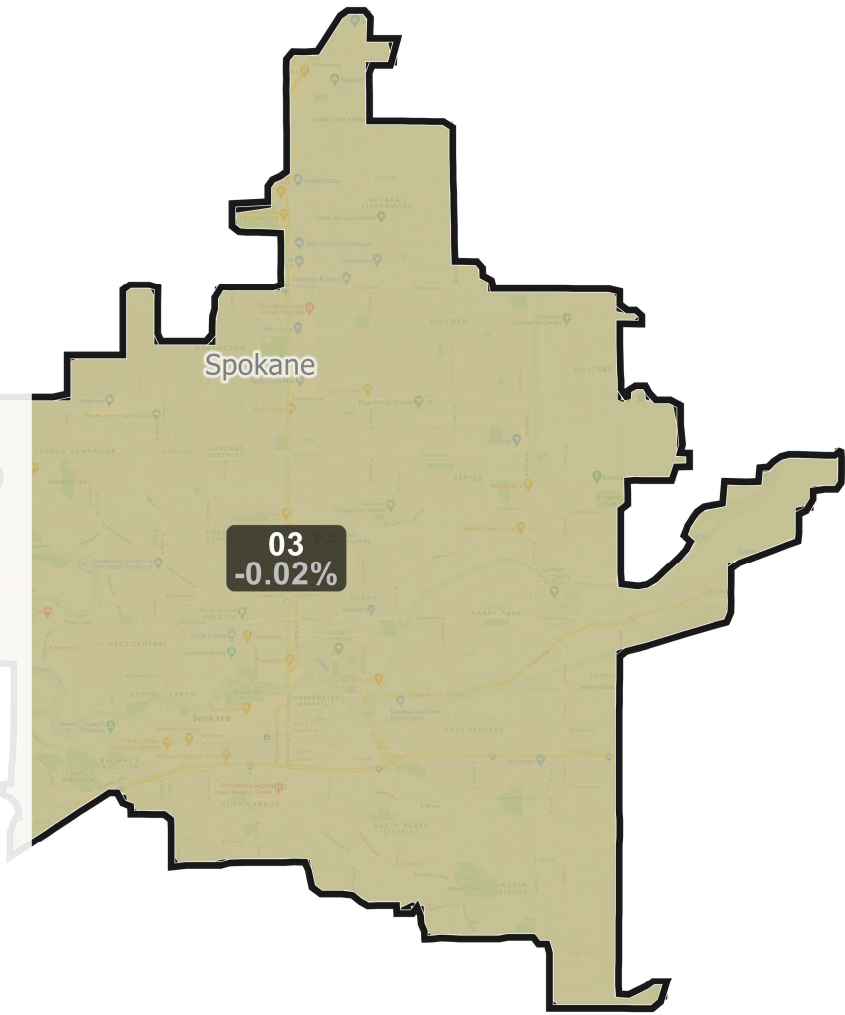
Map layers

- Census Block
- City/Town
- County
- Districts

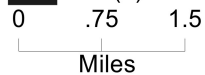
District: 03

ID

- 1 (1)
- 2 (1)
- 3 (1)
- 4 (1)
- 5 (1)
- 6 (1)
- 8 (1)
- 9 (1)
- 10 (1)
- 11 (1)
- 12 (1)
- 13 (1)
- 14 (1)
- 15 (1)
- 16 (1)
- 17 (1)
- 18 (1)
- 19 (1)
- 20 (1)
- 21 (1)
- 22 (1)
- 23 (1)
- 24 (1)
- 25 (1)
- 26 (1)
- 27 (1)
- 28 (1)
- 29 (1)
- 30 (1)
- 31 (1)
- 32 (1)
- 33 (1)
- 34 (1)
- 35 (1)
- 36 (1)
- 37 (1)
- 38 (1)
- 39 (1)
- 40 (1)
- 41 (1)
- 42 (1)
- 43 (1)
- 44 (1)
- 45 (1)
- 46 (1)
- 47 (1)
- 48 (1)
- 49 (1)
- 206 (1)



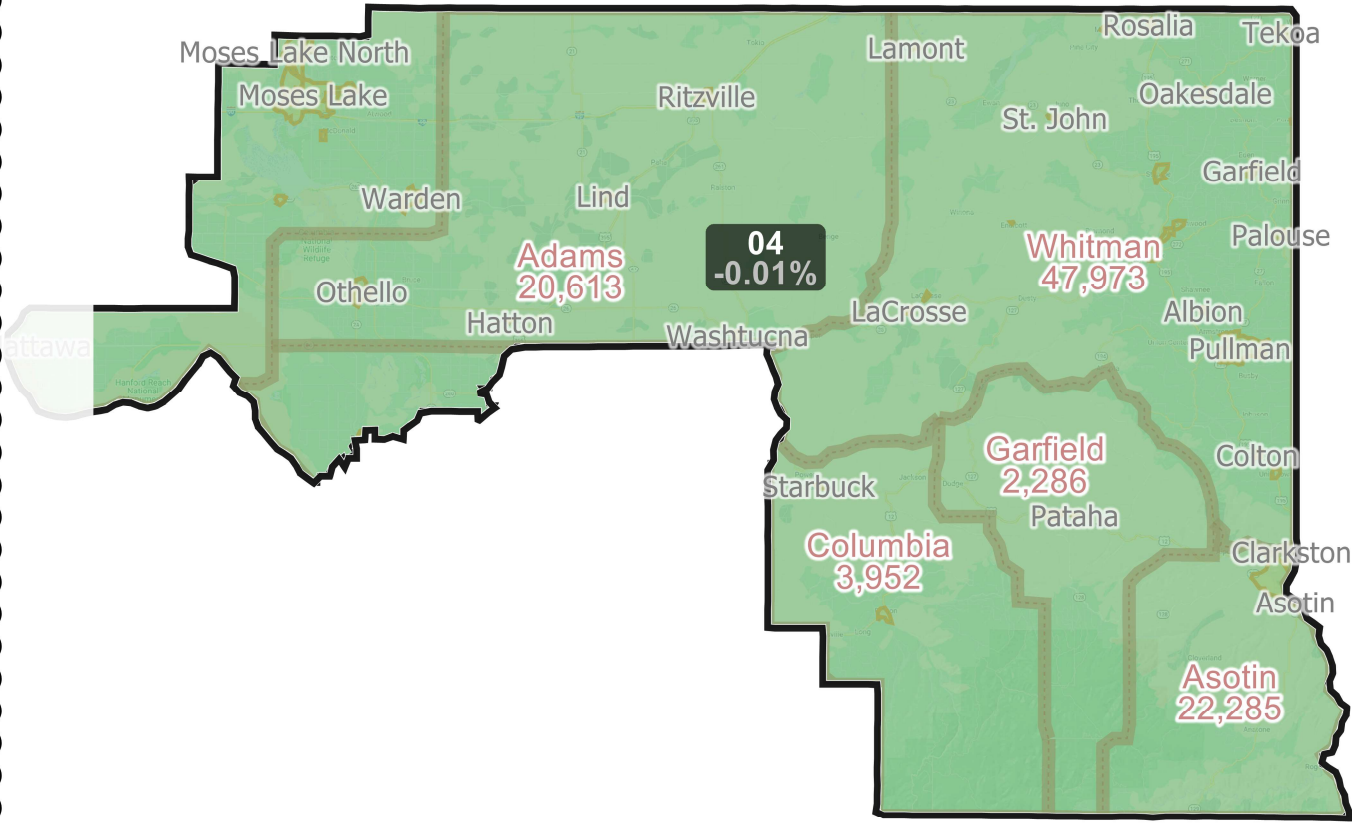
©2021 CALIPER



Field	Value
District	03
Population	157203
ernate Schwartzberg	2.06
Polsby Popper	0.24
Deviation	-48
% Deviation	-0.02%
NH_Wht	117304
% NH_Wht	74.62%
AP_Blkc	8761
% AP_Blkc	5.57%
AP_Ind	9311
% AP_Ind	5.92%
AP_Asn	7596
% AP_Asn	4.83%
AP_Hwn	3315
% AP_Hwn	2.11%
AP_Oth	9395
% AP_Oth	5.98%
Hispanic Origin	12031
% Hispanic Origin	7.65%
18+_Pop	125586
NH18+_Wht	97695
% NH18+_Wht	77.79%
18+_AP_Blkc	5428
% 18+_AP_Blkc	4.32%
18+_AP_Ind	6780
% 18+_AP_Ind	5.4%
18+_AP_Asn	5580
% 18+_AP_Asn	4.44%
18+_AP_Hwn	1949
% 18+_AP_Hwn	1.55%
18+_AP_Oth	6893
% 18+_AP_Oth	5.49%
H18+_Pop	8159
% H18+_Pop	6.5%
D 20_Pres	41589.18
% D 20_Pres	59.43%
R 20_Pres	28394.32
% R 20_Pres	40.57%
20_Pres	69983.50

District: 04

- 5 (1)
- 6 (1)
- 8 (1)
- 9 (1)
- 10 (1)
- 11 (1)
- 12 (1)
- 13 (1)
- 14 (1)
- 15 (1)
- 16 (1)
- 17 (1)
- 18 (1)
- 19 (1)
- 20 (1)
- 21 (1)
- 22 (1)
- 23 (1)
- 24 (1)
- 25 (1)
- 26 (1)
- 27 (1)
- 28 (1)
- 29 (1)
- 30 (1)
- 31 (1)
- 32 (1)
- 33 (1)
- 34 (1)
- 35 (1)
- 36 (1)
- 37 (1)
- 38 (1)
- 39 (1)
- 40 (1)
- 41 (1)
- 42 (1)
- 43 (1)
- 44 (1)
- 45 (1)
- 46 (1)
- 47 (1)
- 48 (1)
- 49 (1)
- 206 (1)



Field	Value
District	04
Population	157228
ernate Schwartzberg	1.72
Polsby Popper	0.34
Deviation	-23
% Deviation	-0.01%
NH_Wht	97236
% NH_Wht	61.84%
AP_BlK	3525
% AP_BlK	2.24%
AP_Ind	5520
% AP_Ind	3.51%
AP_Asn	7176
% AP_Asn	4.56%
AP_Hwn	854
% AP_Hwn	0.54%
AP_Oth	36135
% AP_Oth	22.98%
Hispanic Origin	44507
% Hispanic Origin	28.31%
18+_Pop	119606
NH18+_Wht	79276
% NH18+_Wht	66.28%
18+_AP_BlK	2458
% 18+_AP_BlK	2.06%
18+_AP_Ind	3968
% 18+_AP_Ind	3.32%
18+_AP_Asn	5782
% 18+_AP_Asn	4.83%
18+_AP_Hwn	629
% 18+_AP_Hwn	0.53%
18+_AP_Oth	23588
% 18+_AP_Oth	19.72%
H18+_Pop	28270
% H18+_Pop	23.64%

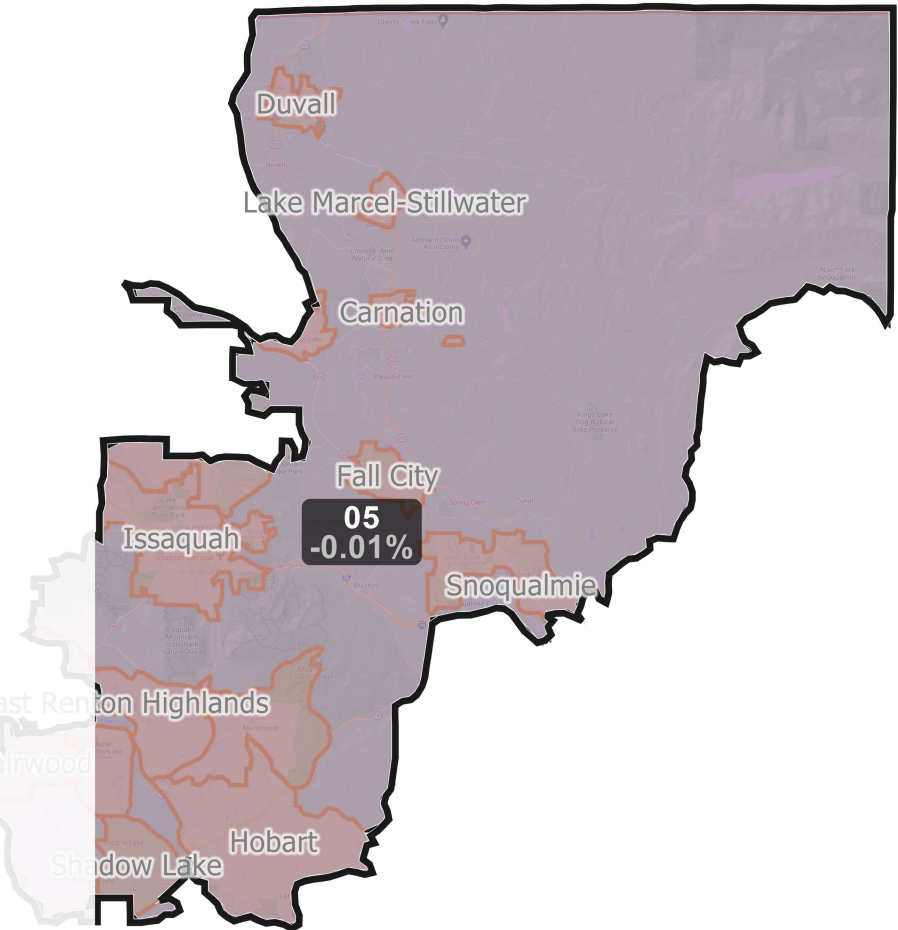
Map layers

- Census Block
- City/Town
- County
- Districts

District: 05

ID

- 1 (1)
- 2 (1)
- 3 (1)
- 4 (1)
- 5 (1)
- 6 (1)
- 8 (1)
- 9 (1)
- 10 (1)
- 11 (1)
- 12 (1)
- 13 (1)
- 14 (1)
- 15 (1)
- 16 (1)
- 17 (1)
- 18 (1)
- 19 (1)
- 20 (1)
- 21 (1)
- 22 (1)
- 23 (1)
- 24 (1)
- 25 (1)
- 26 (1)
- 27 (1)
- 28 (1)
- 29 (1)
- 30 (1)
- 31 (1)
- 32 (1)
- 33 (1)
- 34 (1)
- 35 (1)
- 36 (1)
- 37 (1)
- 38 (1)
- 39 (1)
- 40 (1)
- 41 (1)
- 42 (1)
- 43 (1)
- 44 (1)
- 45 (1)
- 46 (1)
- 47 (1)
- 48 (1)
- 49 (1)
- 206 (1)



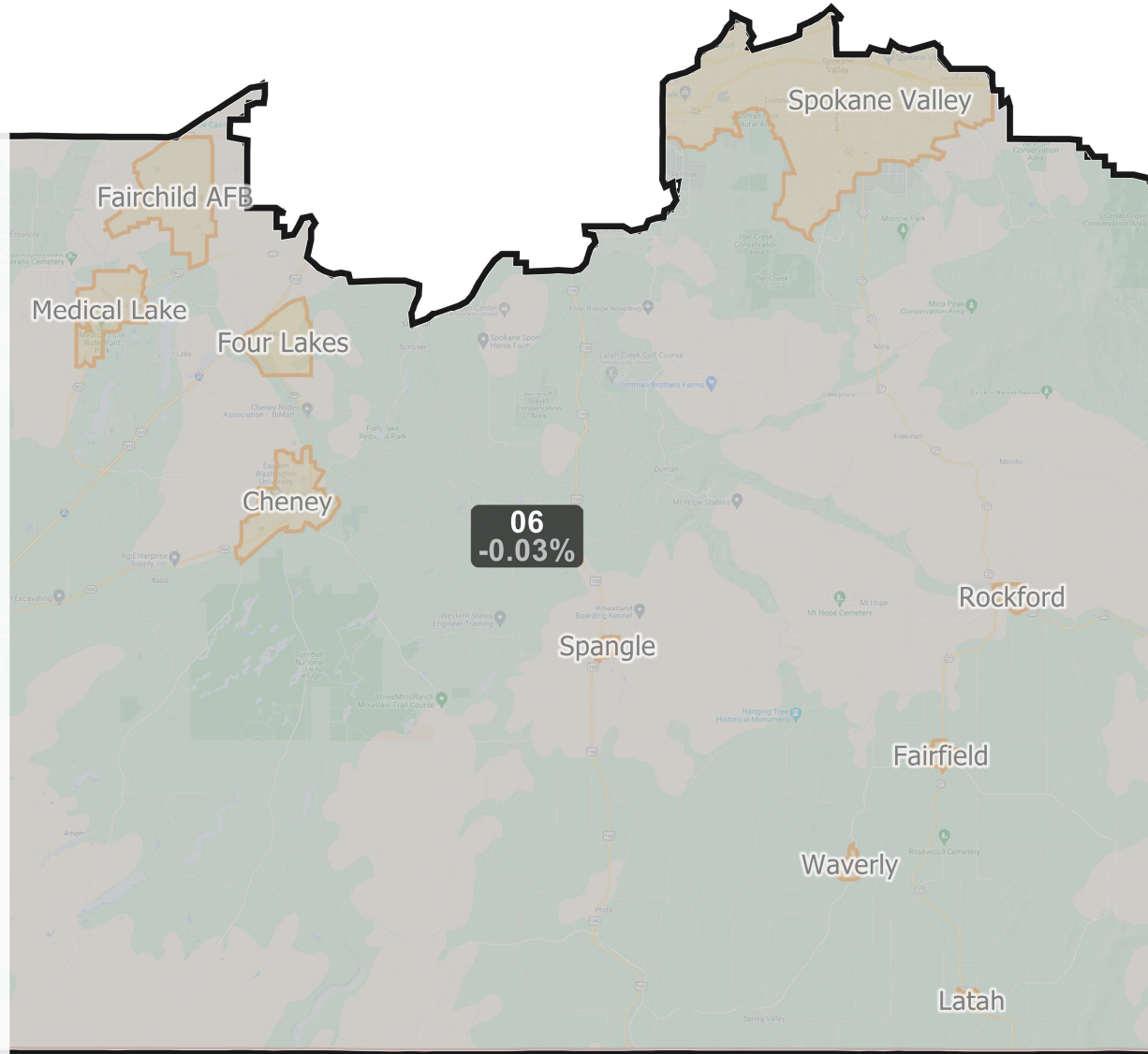
Field	Value
District	05
Population	157232
ernate Schwartzberg	2.18
Polsby Popper	0.21
Deviation	-19
% Deviation	-0.01%
NH_Wht	103088
% NH_Wht	65.56%
AP_Blkc	5923
% AP_Blkc	3.77%
AP_Ind	3717
% AP_Ind	2.36%
AP_Asn	32135
% AP_Asn	20.44%
AP_Hwn	1221
% AP_Hwn	0.78%
AP_Oth	10846
% AP_Oth	6.9%
Hispanic Origin	11478
% Hispanic Origin	7.3%
18+_Pop	118751
NH18+_Wht	81600
% NH18+_Wht	68.72%
18+_AP_Blkc	3757
% 18+_AP_Blkc	3.16%
18+_AP_Ind	2695
% 18+_AP_Ind	2.27%
18+_AP_Asn	22212
% 18+_AP_Asn	18.7%
18+_AP_Hwn	816
% 18+_AP_Hwn	0.69%
18+_AP_Oth	7413
% 18+_AP_Oth	6.24%
H18+_Pop	7464
% H18+_Pop	6.29%
D 20_Pres	59041.77
% D 20_Pres	66.71%
R 20_Pres	29460.94
% R 20_Pres	33.29%
20_Pres	88502.71

©2021 CALIPER



District: 06

- 5 (1)
- 6 (1)
- 8 (1)
- 9 (1)
- 10 (1)
- 11 (1)
- 12 (1)
- 13 (1)
- 14 (1)
- 15 (1)
- 16 (1)
- 17 (1)
- 18 (1)
- 19 (1)
- 20 (1)
- 21 (1)
- 22 (1)
- 23 (1)
- 24 (1)
- 25 (1)
- 26 (1)
- 27 (1)
- 28 (1)
- 29 (1)
- 30 (1)
- 31 (1)
- 32 (1)
- 33 (1)
- 34 (1)
- 35 (1)
- 36 (1)
- 37 (1)
- 38 (1)
- 39 (1)
- 40 (1)
- 41 (1)
- 42 (1)
- 43 (1)
- 44 (1)
- 45 (1)
- 46 (1)
- 47 (1)
- 48 (1)
- 49 (1)
- 206 (1)



Field	Value
District	06
Population	157165
ernate Schwartzberg	1.44
Polsby Popper	0.48
Deviation	-86
% Deviation	-0.03%
NH_Wht	127677
% NH_Wht	81.24%
AP_BlK	5270
% AP_BlK	3.35%
AP_Ind	6326
% AP_Ind	4.03%
AP_Asn	5937
% AP_Asn	3.78%
AP_Hwn	1509
% AP_Hwn	0.96%
AP_Oth	8842
% AP_Oth	5.63%
Hispanic Origin	10857
% Hispanic Origin	6.91%
18+_Pop	122717
NH18+_Wht	102176
% NH18+_Wht	83.26%
18+_AP_BlK	3302
% 18+_AP_BlK	2.69%
18+_AP_Ind	4560
% 18+_AP_Ind	3.72%
18+_AP_Asn	4259
% 18+_AP_Asn	3.47%
18+_AP_Hwn	983
% 18+_AP_Hwn	0.8%
18+_AP_Oth	6371
% 18+_AP_Oth	5.19%
H18+_Pop	7191
% H18+_Pop	5.86%

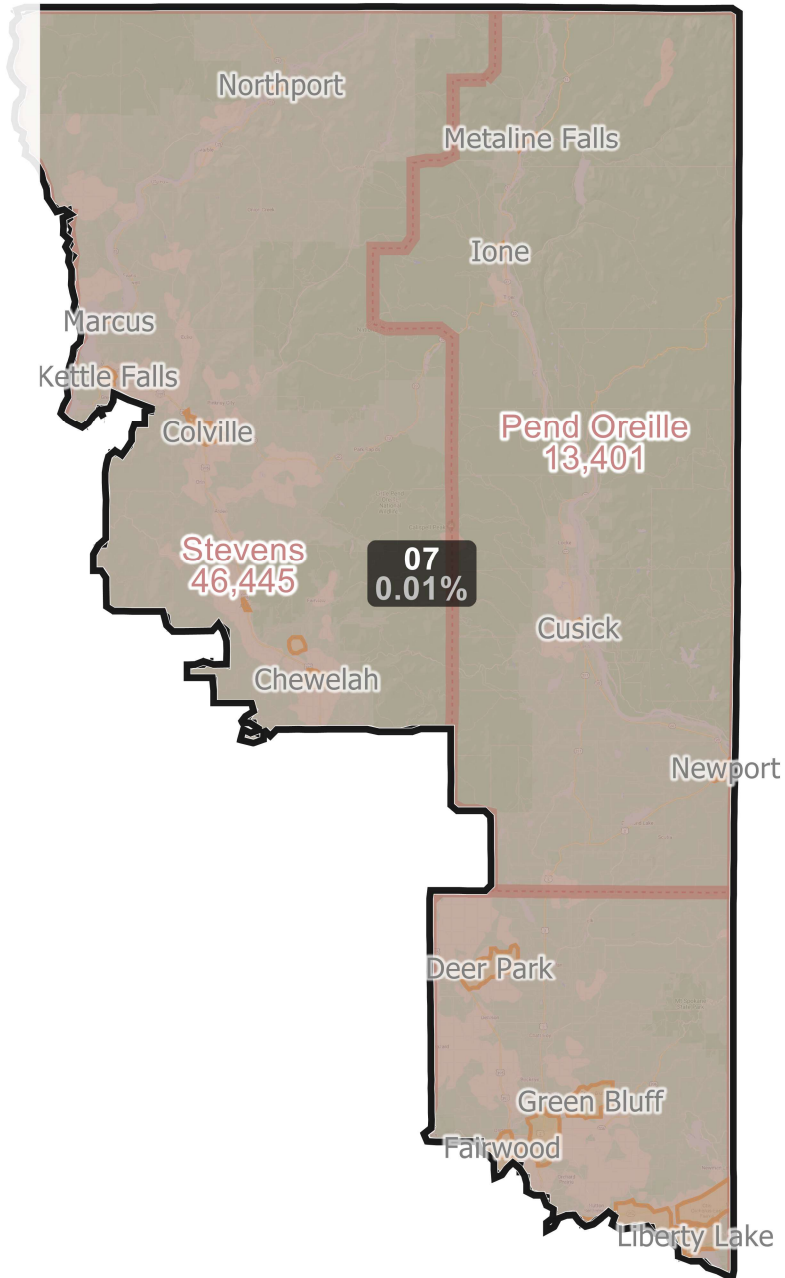
Map layers

- Census Block
- City/Town
- County
- Districts

ID

- 1 (1)
- 2 (1)
- 3 (1)
- 4 (1)
- 5 (1)
- 6 (1)
- 8 (1)
- 9 (1)
- 10 (1)
- 11 (1)
- 12 (1)
- 13 (1)
- 14 (1)
- 15 (1)
- 16 (1)
- 17 (1)
- 18 (1)
- 19 (1)
- 20 (1)
- 21 (1)
- 22 (1)
- 23 (1)
- 24 (1)
- 25 (1)
- 26 (1)
- 27 (1)
- 28 (1)
- 29 (1)
- 30 (1)
- 31 (1)
- 32 (1)
- 33 (1)
- 34 (1)
- 35 (1)
- 36 (1)
- 37 (1)
- 38 (1)
- 39 (1)
- 40 (1)
- 41 (1)
- 42 (1)
- 43 (1)
- 44 (1)
- 45 (1)
- 46 (1)
- 47 (1)
- 48 (1)
- 49 (1)
- 206 (1)

District: 07



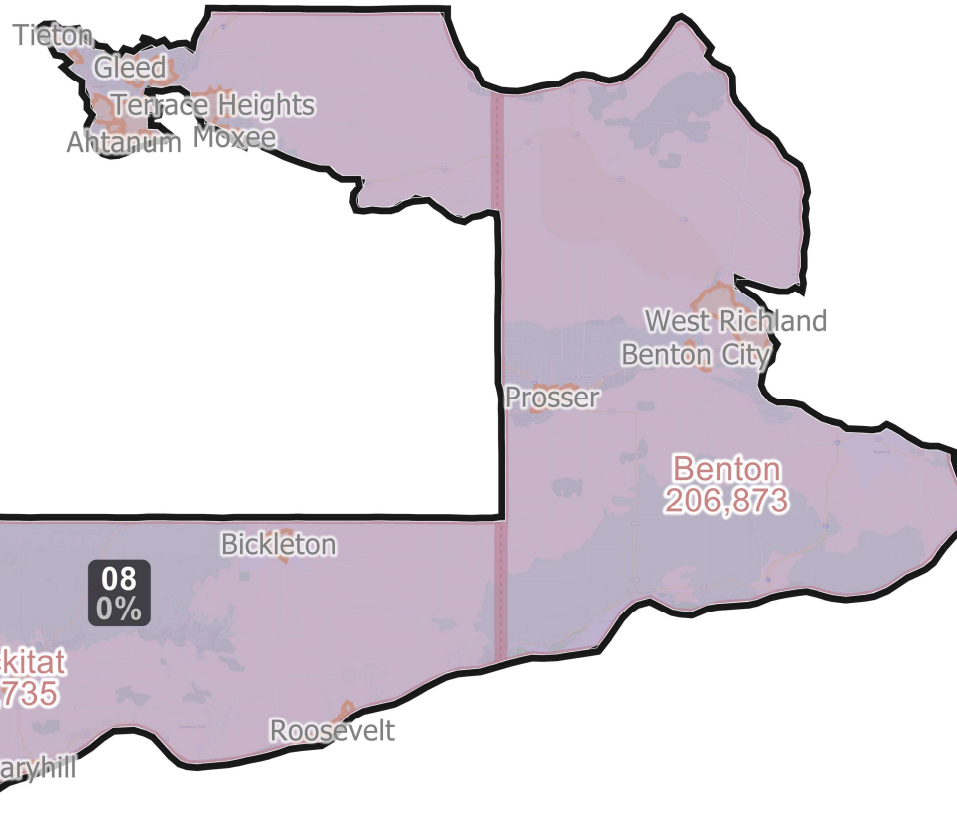
Field	Value
District	07
Population	157288
ernate Schwartzberg	1.76
Polsby Popper	0.32
Deviation	37
% Deviation	0.01%
NH_Wht	134757
% NH_Wht	85.68%
AP_Blkc	2738
% AP_Blkc	1.74%
AP_Ind	6320
% AP_Ind	4.02%
AP_Asn	4317
% AP_Asn	2.74%
AP_Hwn	1075
% AP_Hwn	0.68%
AP_Oth	6964
% AP_Oth	4.43%
Hispanic Origin	7251
% Hispanic Origin	4.61%
18+_Pop	122190
NH18+_Wht	107217
% NH18+_Wht	87.75%
18+_AP_Blkc	1539
% 18+_AP_Blkc	1.26%
18+_AP_Ind	4424
% 18+_AP_Ind	3.62%
18+_AP_Asn	2838
% 18+_AP_Asn	2.32%
18+_AP_Hwn	637
% 18+_AP_Hwn	0.52%
18+_AP_Oth	4793
% 18+_AP_Oth	3.92%
H18+_Pop	4515
% H18+_Pop	3.7%
D 20_Pres	32992.46
% D 20_Pres	35.52%
R 20_Pres	59887.75
% R 20_Pres	64.48%
20_Pres	92880.21

©2021 CALIPER



District: 08

- 5 (1)
- 6 (1)
- 8 (1)
- 9 (1)
- 10 (1)
- 11 (1)
- 12 (1)
- 13 (1)
- 14 (1)
- 15 (1)
- 16 (1)
- 17 (1)
- 18 (1)
- 19 (1)
- 20 (1)
- 21 (1)
- 22 (1)
- 23 (1)
- 24 (1)
- 25 (1)
- 26 (1)
- 27 (1)
- 28 (1)
- 29 (1)
- 30 (1)
- 31 (1)
- 32 (1)
- 33 (1)
- 34 (1)
- 35 (1)
- 36 (1)
- 37 (1)
- 38 (1)
- 39 (1)
- 40 (1)
- 41 (1)
- 42 (1)
- 43 (1)
- 44 (1)
- 45 (1)
- 46 (1)
- 47 (1)
- 48 (1)
- 49 (1)
- 206 (1)

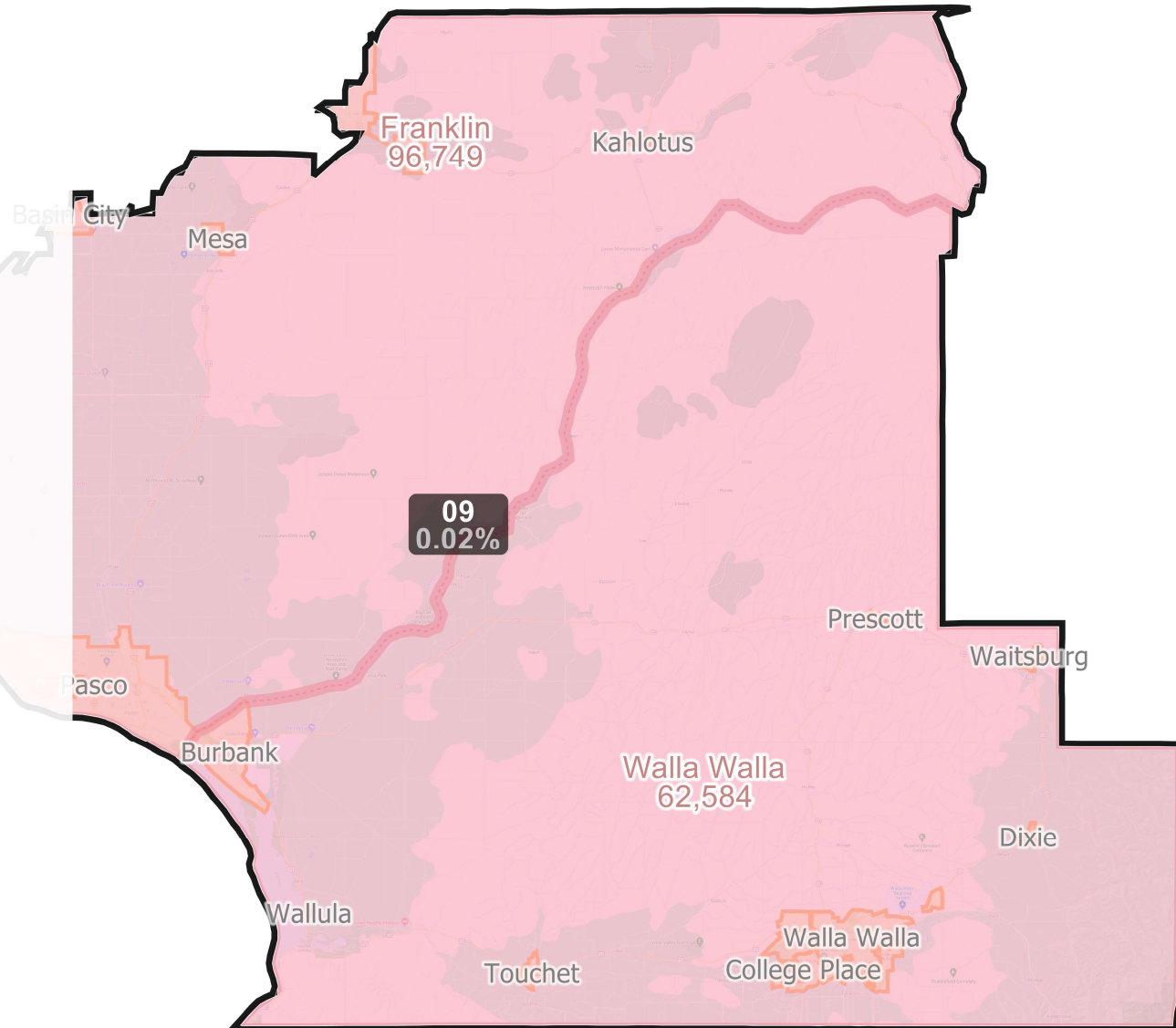


Field	Value
District	08
Population	157259
ernate Schwartzberg	2.42
Polsby Popper	0.17
Deviation	8
% Deviation	0%
NH_Wht	105944
% NH_Wht	67.37%
AP_BlK	2463
% AP_BlK	1.57%
AP_Ind	6427
% AP_Ind	4.09%
AP_Asn	4218
% AP_Asn	2.68%
AP_Hwn	613
% AP_Hwn	0.39%
AP_Oth	31762
% AP_Oth	20.2%
Hispanic Origin	38210
% Hispanic Origin	24.3%
18+_Pop	118918
NH18+_Wht	85469
% NH18+_Wht	71.87%
18+_AP_BlK	1478
% 18+_AP_BlK	1.24%
18+_AP_Ind	4511
% 18+_AP_Ind	3.79%
18+_AP_Asn	2868
% 18+_AP_Asn	2.41%
18+_AP_Hwn	417
% 18+_AP_Hwn	0.35%
18+_AP_Oth	20923
% 18+_AP_Oth	17.59%
H18+_Pop	24058
% H18+_Pop	20.23%

0 7.5 15
Miles

District: 09

- 5 (1)
- 6 (1)
- 8 (1)
- 9 (1)
- 10 (1)
- 11 (1)
- 12 (1)
- 13 (1)
- 14 (1)
- 15 (1)
- 16 (1)
- 17 (1)
- 18 (1)
- 19 (1)
- 20 (1)
- 21 (1)
- 22 (1)
- 23 (1)
- 24 (1)
- 25 (1)
- 26 (1)
- 27 (1)
- 28 (1)
- 29 (1)
- 30 (1)
- 31 (1)
- 32 (1)
- 33 (1)
- 34 (1)
- 35 (1)
- 36 (1)
- 37 (1)
- 38 (1)
- 39 (1)
- 40 (1)
- 41 (1)
- 42 (1)
- 43 (1)
- 44 (1)
- 45 (1)
- 46 (1)
- 47 (1)
- 48 (1)
- 49 (1)
- 206 (1)



Field	Value
District	09
Population	157302
ernate Schwartzberg	1.41
Polsby Popper	0.5
Deviation	51
% Deviation	0.02%
NH_Wht	78798
% NH_Wht	50.09%
AP_BlK	4389
% AP_BlK	2.79%
AP_Ind	5254
% AP_Ind	3.34%
AP_Asn	4681
% AP_Asn	2.98%
AP_Hwn	1098
% AP_Hwn	0.7%
AP_Oth	53776
% AP_Oth	34.19%
Hispanic Origin	65689
% Hispanic Origin	41.76%
18+_Pop	114573
NH18+_Wht	63648
% NH18+_Wht	55.55%
18+_AP_BlK	3109
% 18+_AP_BlK	2.71%
18+_AP_Ind	3762
% 18+_AP_Ind	3.28%
18+_AP_Asn	3361
% 18+_AP_Asn	2.93%
18+_AP_Hwn	798
% 18+_AP_Hwn	0.7%
18+_AP_Oth	34721
% 18+_AP_Oth	30.3%
H18+_Pop	41257
% H18+_Pop	36.01%

0 5 10
Miles

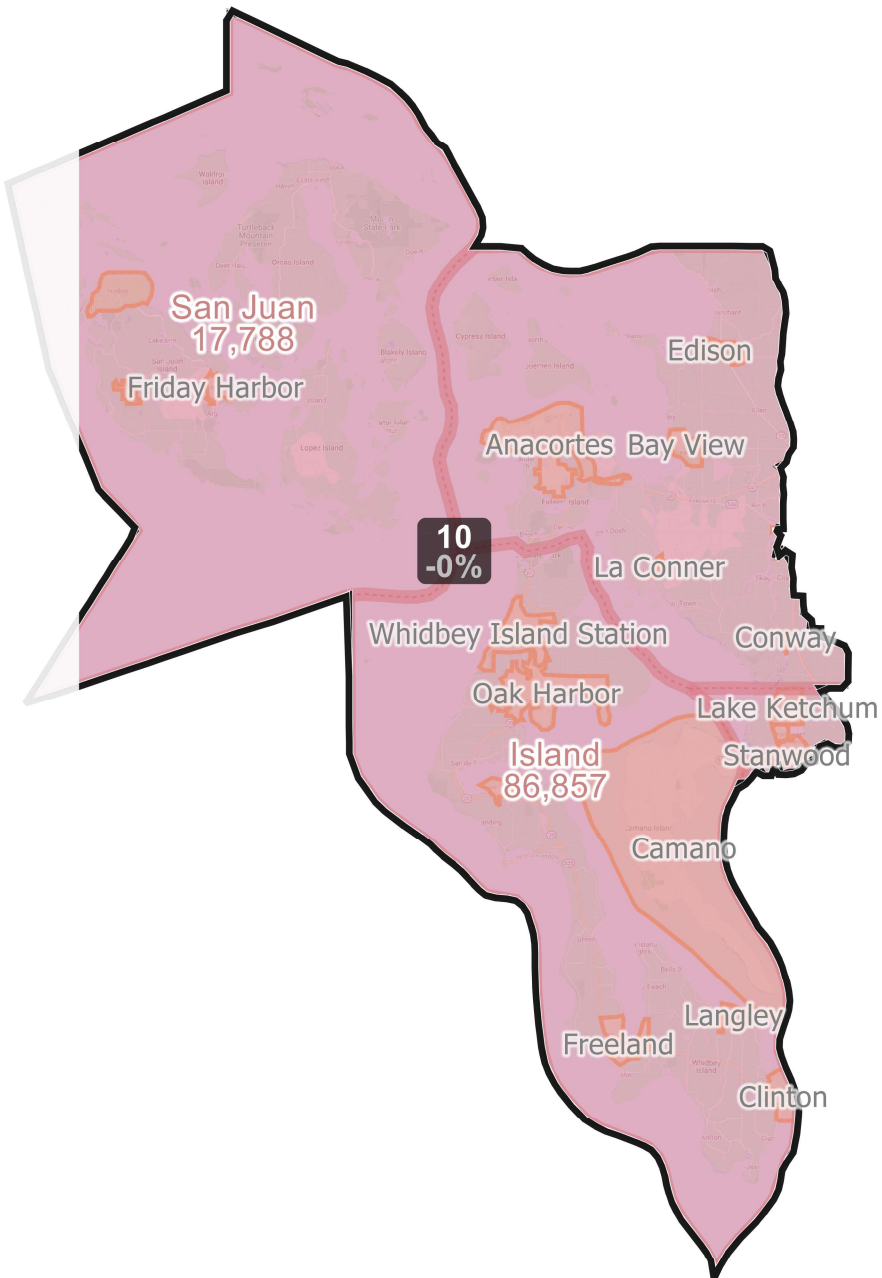
Map layers

- Census Block
- City/Town
- County
- Districts

District: 10

ID

- 1 (1)
- 2 (1)
- 3 (1)
- 4 (1)
- 5 (1)
- 6 (1)
- 8 (1)
- 9 (1)
- 10 (1)
- 11 (1)
- 12 (1)
- 13 (1)
- 14 (1)
- 15 (1)
- 16 (1)
- 17 (1)
- 18 (1)
- 19 (1)
- 20 (1)
- 21 (1)
- 22 (1)
- 23 (1)
- 24 (1)
- 25 (1)
- 26 (1)
- 27 (1)
- 28 (1)
- 29 (1)
- 30 (1)
- 31 (1)
- 32 (1)
- 33 (1)
- 34 (1)
- 35 (1)
- 36 (1)
- 37 (1)
- 38 (1)
- 39 (1)
- 40 (1)
- 41 (1)
- 42 (1)
- 43 (1)
- 44 (1)
- 45 (1)
- 46 (1)
- 47 (1)
- 48 (1)
- 49 (1)
- 206 (1)



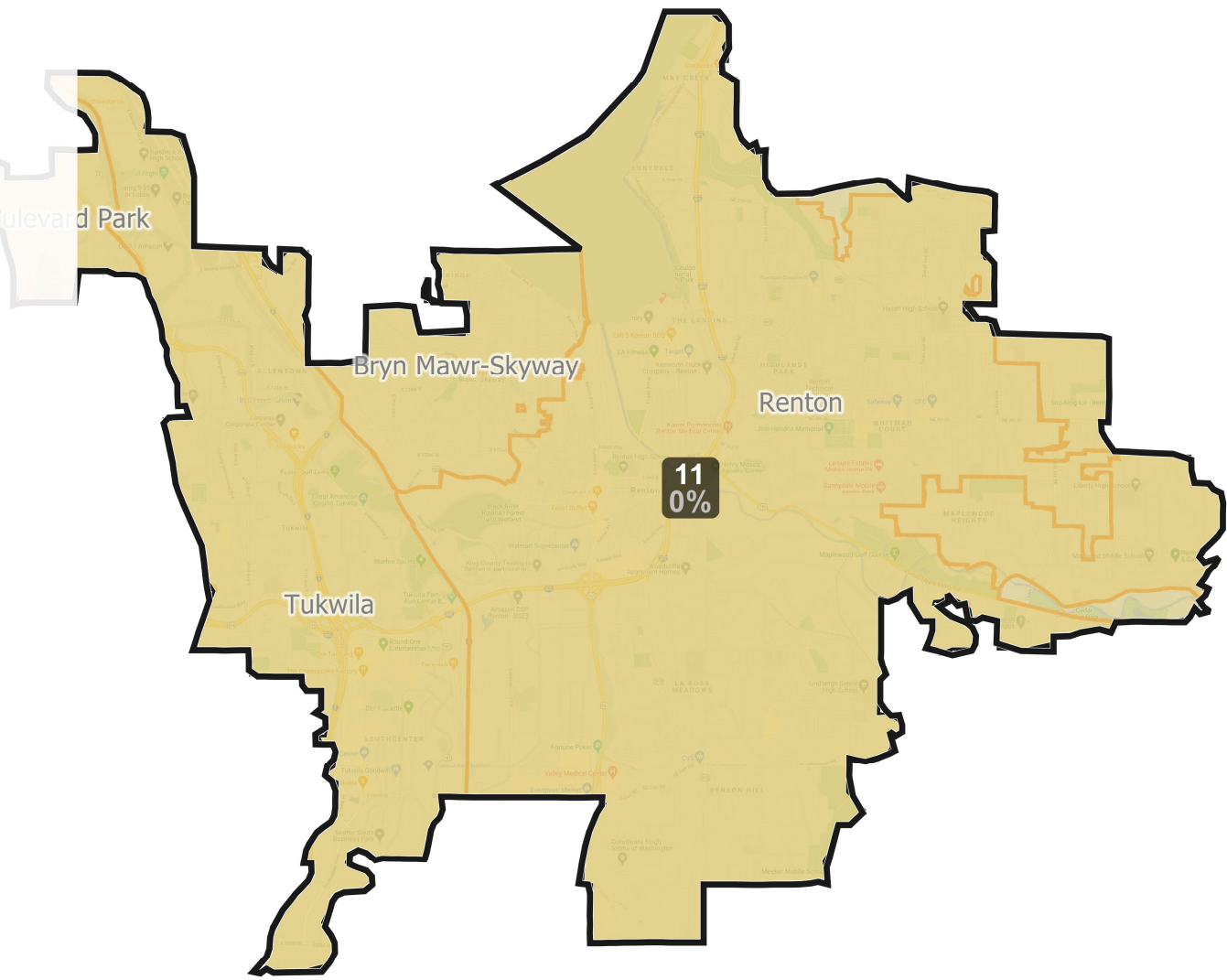
Field	Value
District	10
Population	157238
ernate Schwartzberg	1.67
Polsby Popper	0.36
Deviation	-13
% Deviation	-0%
NH_Wht	123513
% NH_Wht	78.55%
AP_BlK	4824
% AP_BlK	3.07%
AP_Ind	6185
% AP_Ind	3.93%
AP_Asn	8625
% AP_Asn	5.49%
AP_Hwn	1466
% AP_Hwn	0.93%
AP_Oth	11309
% AP_Oth	7.19%
Hispanic Origin	12649
% Hispanic Origin	8.04%
18+_Pop	128951
NH18+_Wht	104982
% NH18+_Wht	81.41%
18+_AP_BlK	3212
% 18+_AP_BlK	2.49%
18+_AP_Ind	4563
% 18+_AP_Ind	3.54%
18+_AP_Asn	6304
% 18+_AP_Asn	4.89%
18+_AP_Hwn	990
% 18+_AP_Hwn	0.77%
18+_AP_Oth	8048
% 18+_AP_Oth	6.24%
H18+_Pop	8366
% H18+_Pop	6.49%
D 20_Pres	58337.32
% D 20_Pres	58.84%
R 20_Pres	40802.80
% R 20_Pres	41.16%
20_Pres	99140.11

©2021 CALIPER



District: 11

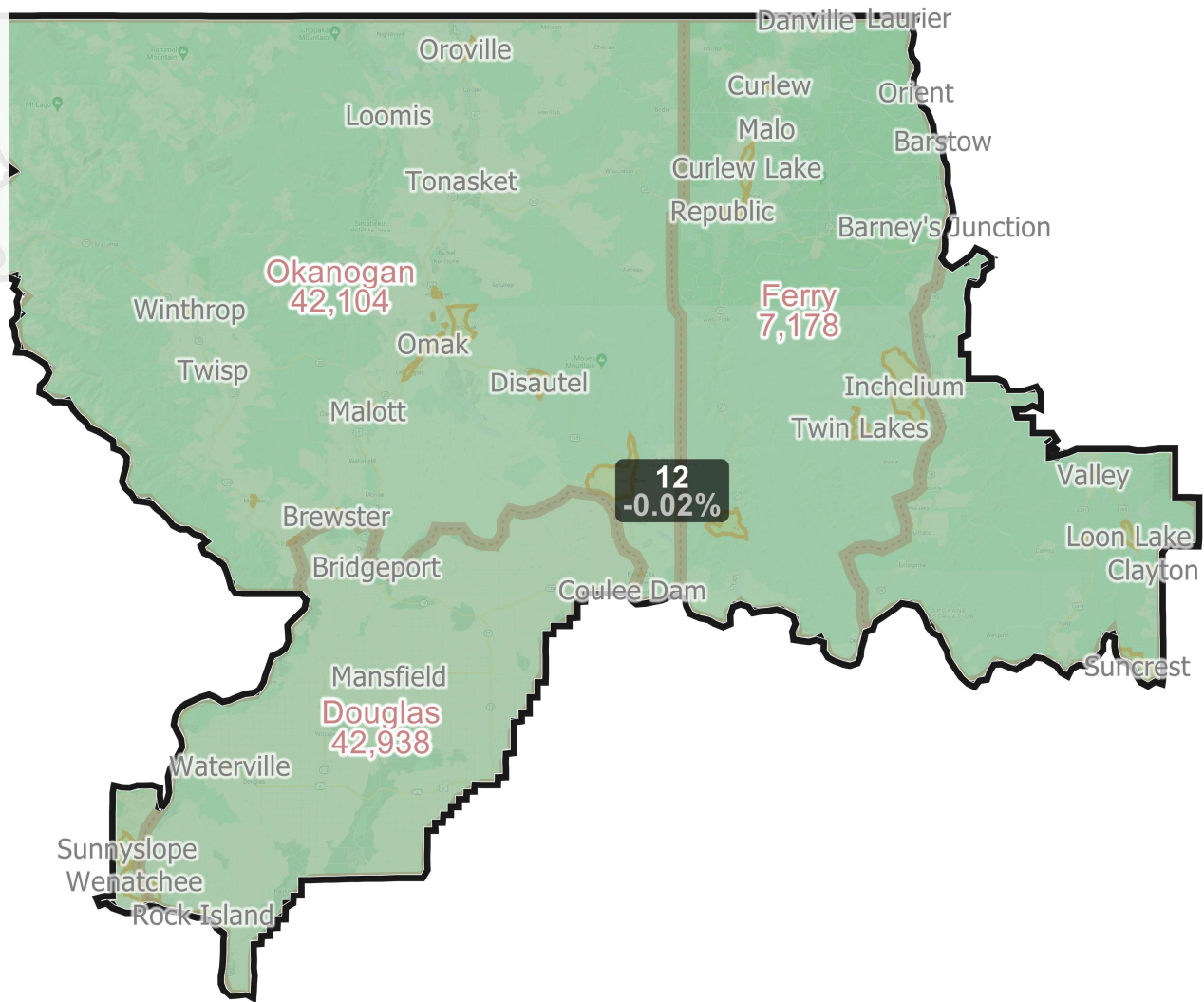

- 5 (1)
- 6 (1)
- 8 (1)
- 9 (1)
- 10 (1)
- 11 (1)
- 12 (1)
- 13 (1)
- 14 (1)
- 15 (1)
- 16 (1)
- 17 (1)
- 18 (1)
- 19 (1)
- 20 (1)
- 21 (1)
- 22 (1)
- 23 (1)
- 24 (1)
- 25 (1)
- 26 (1)
- 27 (1)
- 28 (1)
- 29 (1)
- 30 (1)
- 31 (1)
- 32 (1)
- 33 (1)
- 34 (1)
- 35 (1)
- 36 (1)
- 37 (1)
- 38 (1)
- 39 (1)
- 40 (1)
- 41 (1)
- 42 (1)
- 43 (1)
- 44 (1)
- 45 (1)
- 46 (1)
- 47 (1)
- 48 (1)
- 49 (1)
- 206 (1)



Field	Value
District	11
Population	157266
ernate Schwartzberg	2.45
Polsby Popper	0.17
Deviation	15
% Deviation	0%
NH_Wht	59477
% NH_Wht	37.82%
AP_BlK	24778
% AP_BlK	15.76%
AP_Ind	4763
% AP_Ind	3.03%
AP_Asn	45725
% AP_Asn	29.07%
AP_Hwn	2854
% AP_Hwn	1.81%
AP_Oth	20825
% AP_Oth	13.24%
Hispanic Origin	24133
% Hispanic Origin	15.35%
18+_Pop	123994
NH18+_Wht	51630
% NH18+_Wht	41.64%
18+_AP_BlK	17885
% 18+_AP_BlK	14.42%
18+_AP_Ind	3604
% 18+_AP_Ind	2.91%
18+_AP_Asn	34772
% 18+_AP_Asn	28.04%
18+_AP_Hwn	2037
% 18+_AP_Hwn	1.64%
18+_AP_Oth	14647
% 18+_AP_Oth	11.81%
H18+_Pop	16426
% H18+_Pop	13.25%

0 .75 1.5
Miles

District: 12



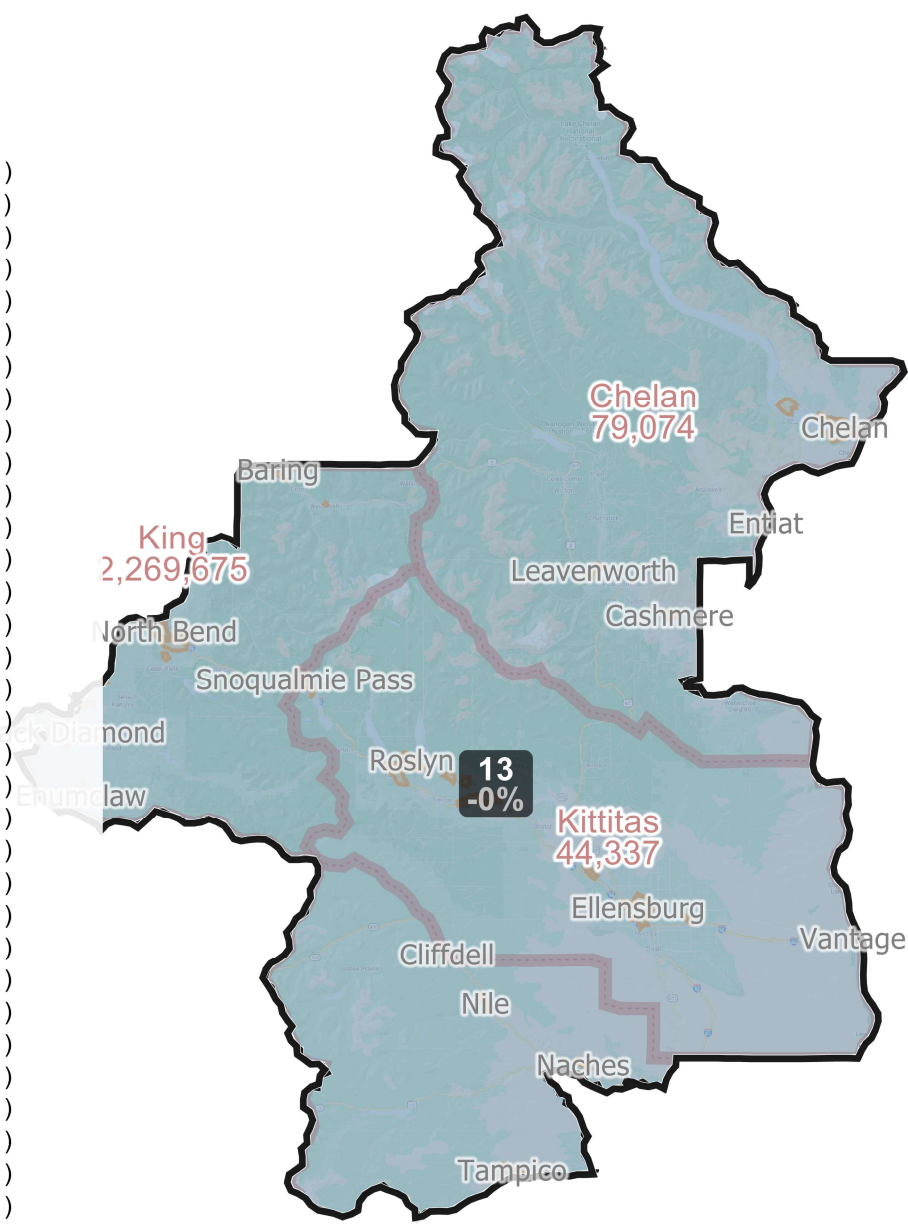
Field	Value
District	12
Population	157175
ernate Schwartzberg	1.99
Polsby Popper	0.25
Deviation	-76
% Deviation	-0.02%
NH_Wht	101190
% NH_Wht	64.38%
AP_BlK	1542
% AP_BlK	0.98%
AP_Ind	14361
% AP_Ind	9.14%
AP_Asn	2879
% AP_Asn	1.83%
AP_Hwn	681
% AP_Hwn	0.43%
AP_Oth	32095
% AP_Oth	20.42%
Hispanic Origin	37080
% Hispanic Origin	23.59%
18+_Pop	121030
NH18+_Wht	83811
% NH18+_Wht	69.25%
18+_AP_BlK	898
% 18+_AP_BlK	0.74%
18+_AP_Ind	9934
% 18+_AP_Ind	8.21%
18+_AP_Asn	1929
% 18+_AP_Asn	1.59%
18+_AP_Hwn	463
% 18+_AP_Hwn	0.38%
18+_AP_Oth	21406
% 18+_AP_Oth	17.69%
H18+_Pop	23826
% H18+_Pop	19.69%

Map layers

- Census Block
- City/Town
- County
- Districts

District: 13

- ID
- 1 (1)
 - 2 (1)
 - 3 (1)
 - 4 (1)
 - 5 (1)
 - 6 (1)
 - 8 (1)
 - 9 (1)
 - 10 (1)
 - 11 (1)
 - 12 (1)
 - 13 (1)
 - 14 (1)
 - 15 (1)
 - 16 (1)
 - 17 (1)
 - 18 (1)
 - 19 (1)
 - 20 (1)
 - 21 (1)
 - 22 (1)
 - 23 (1)
 - 24 (1)
 - 25 (1)
 - 26 (1)
 - 27 (1)
 - 28 (1)
 - 29 (1)
 - 30 (1)
 - 31 (1)
 - 32 (1)
 - 33 (1)
 - 34 (1)
 - 35 (1)
 - 36 (1)
 - 37 (1)
 - 38 (1)
 - 39 (1)
 - 40 (1)
 - 41 (1)
 - 42 (1)
 - 43 (1)
 - 44 (1)
 - 45 (1)
 - 46 (1)
 - 47 (1)
 - 48 (1)
 - 49 (1)
 - 206 (1)



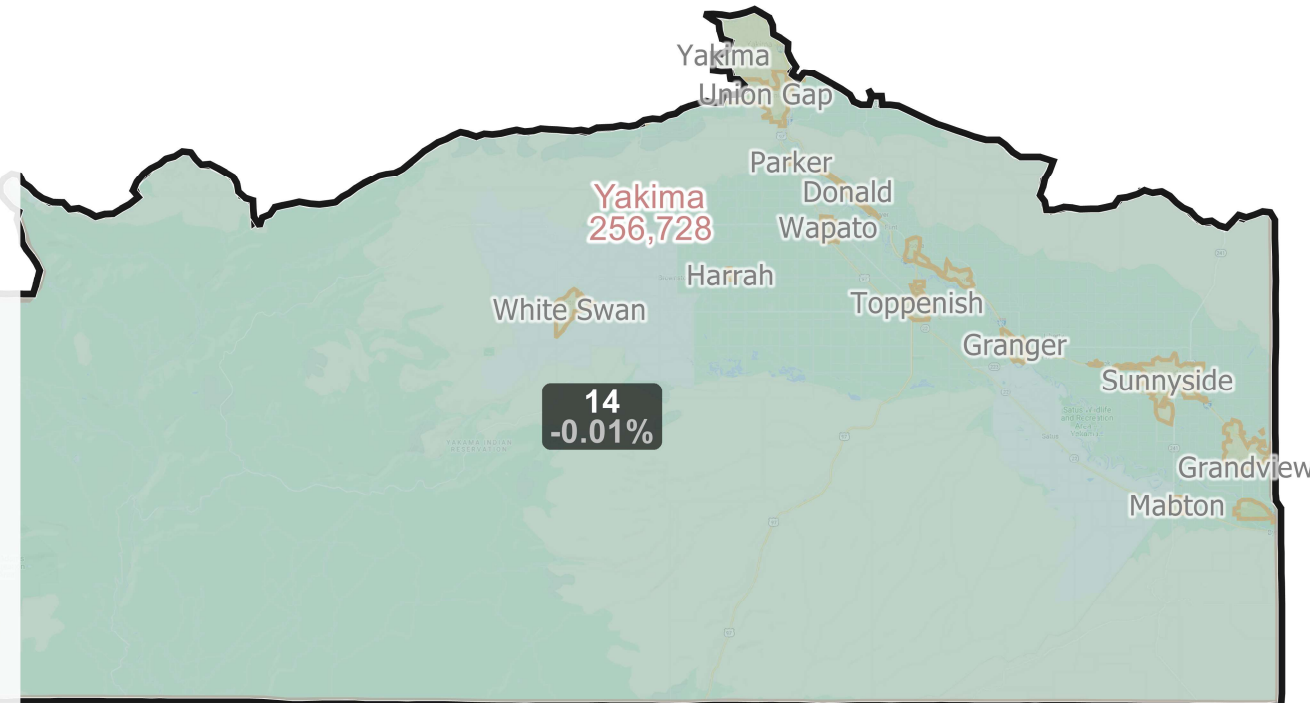
©2021 CALIPER

Field	Value
District	13
Population	157250
ernate Schwartzberg	2.15
Polsby Popper	0.22
Deviation	-1
% Deviation	-0%
NH_Wht	120760
% NH_Wht	76.79%
AP_Blkc	2528
% AP_Blkc	1.61%
AP_Ind	6636
% AP_Ind	4.22%
AP_Asn	5104
% AP_Asn	3.25%
AP_Hwn	998
% AP_Hwn	0.63%
AP_Oth	19037
% AP_Oth	12.11%
Hispanic Origin	21334
% Hispanic Origin	13.57%
18+_Pop	124451
NH18+_Wht	99432
% NH18+_Wht	79.9%
18+_AP_Blkc	1586
% 18+_AP_Blkc	1.27%
18+_AP_Ind	4785
% 18+_AP_Ind	3.84%
18+_AP_Asn	3627
% 18+_AP_Asn	2.91%
18+_AP_Hwn	672
% 18+_AP_Hwn	0.54%
18+_AP_Oth	12979
% 18+_AP_Oth	10.43%
H18+_Pop	13964
% H18+_Pop	11.22%
D 20_Pres	42335.31
% D 20_Pres	44.62%
R 20_Pres	52534.44
% R 20_Pres	55.38%
20_Pres	94869.75



District: 14

- 5 (1)
- 6 (1)
- 8 (1)
- 9 (1)
- 10 (1)
- 11 (1)
- 12 (1)
- 13 (1)
- 14 (1)
- 15 (1)
- 16 (1)
- 17 (1)
- 18 (1)
- 19 (1)
- 20 (1)
- 21 (1)
- 22 (1)
- 23 (1)
- 24 (1)
- 25 (1)
- 26 (1)
- 27 (1)
- 28 (1)
- 29 (1)
- 30 (1)
- 31 (1)
- 32 (1)
- 33 (1)
- 34 (1)
- 35 (1)
- 36 (1)
- 37 (1)
- 38 (1)
- 39 (1)
- 40 (1)
- 41 (1)
- 42 (1)
- 43 (1)
- 44 (1)
- 45 (1)
- 46 (1)
- 47 (1)
- 48 (1)
- 49 (1)
- 206 (1)

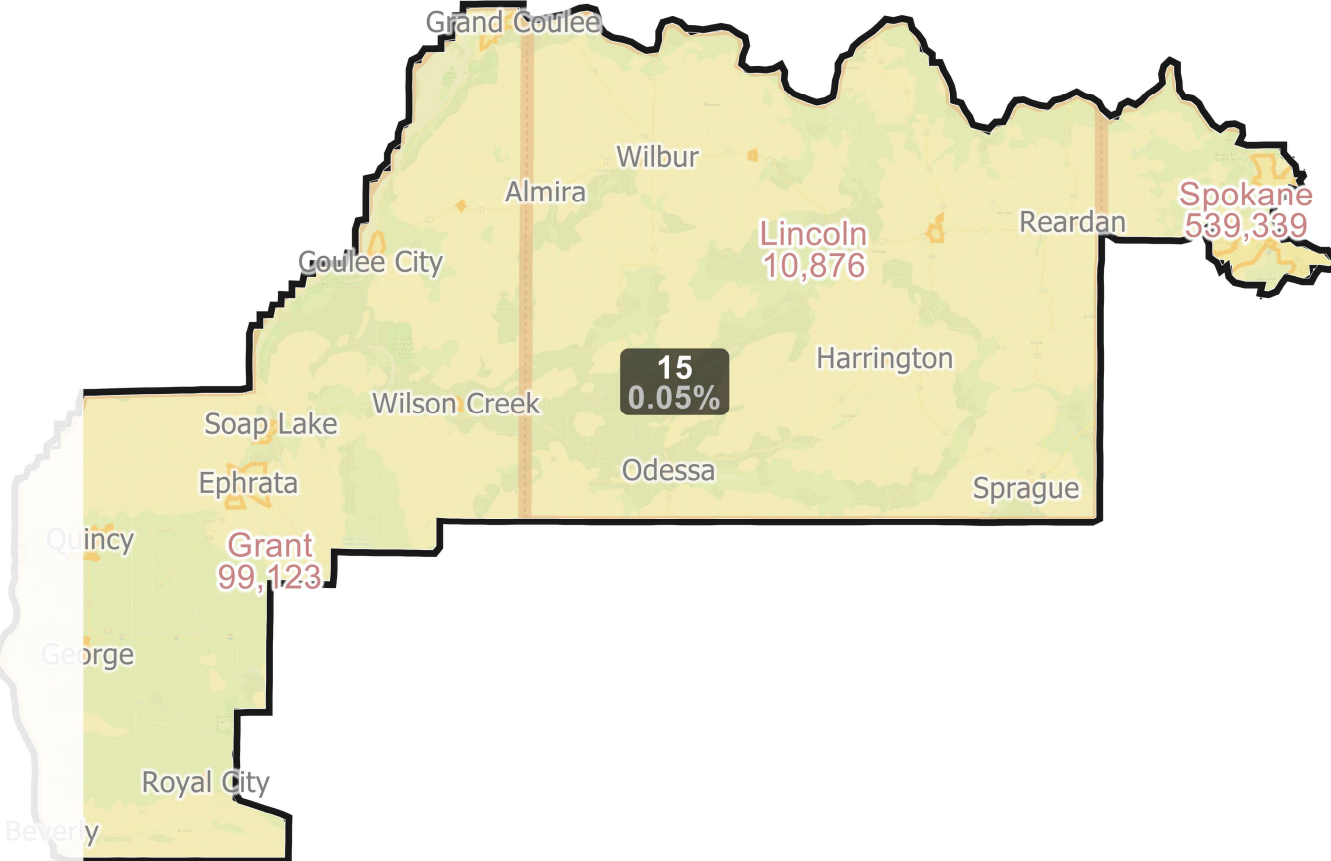


Field	Value
District	14
Population	157219
ernate Schwartzberg	1.5
Polsby Popper	0.44
Deviation	-32
% Deviation	-0.01%
NH_Wht	37218
% NH_Wht	23.67%
AP_BlK	2415
% AP_BlK	1.54%
AP_Ind	15756
% AP_Ind	10.02%
AP_Asn	2429
% AP_Asn	1.54%
AP_Hwn	533
% AP_Hwn	0.34%
AP_Oth	85469
% AP_Oth	54.36%
Hispanic Origin	105040
% Hispanic Origin	66.81%
18+_Pop	108369
NH18+_Wht	31367
% NH18+_Wht	28.94%
18+_AP_BlK	1491
% 18+_AP_BlK	1.38%
18+_AP_Ind	10360
% 18+_AP_Ind	9.56%
18+_AP_Asn	1712
% 18+_AP_Asn	1.58%
18+_AP_Hwn	333
% 18+_AP_Hwn	0.31%
18+_AP_Oth	55304
% 18+_AP_Oth	51.03%
H18+_Pop	66426
% H18+_Pop	61.3%

0 5 10
Miles

District: 15

- 5 (1)
- 6 (1)
- 8 (1)
- 9 (1)
- 10 (1)
- 11 (1)
- 12 (1)
- 13 (1)
- 14 (1)
- 15 (1)
- 16 (1)
- 17 (1)
- 18 (1)
- 19 (1)
- 20 (1)
- 21 (1)
- 22 (1)
- 23 (1)
- 24 (1)
- 25 (1)
- 26 (1)
- 27 (1)
- 28 (1)
- 29 (1)
- 30 (1)
- 31 (1)
- 32 (1)
- 33 (1)
- 34 (1)
- 35 (1)
- 36 (1)
- 37 (1)
- 38 (1)
- 39 (1)
- 40 (1)
- 41 (1)
- 42 (1)
- 43 (1)
- 44 (1)
- 45 (1)
- 46 (1)
- 47 (1)
- 48 (1)
- 49 (1)
- 206 (1)

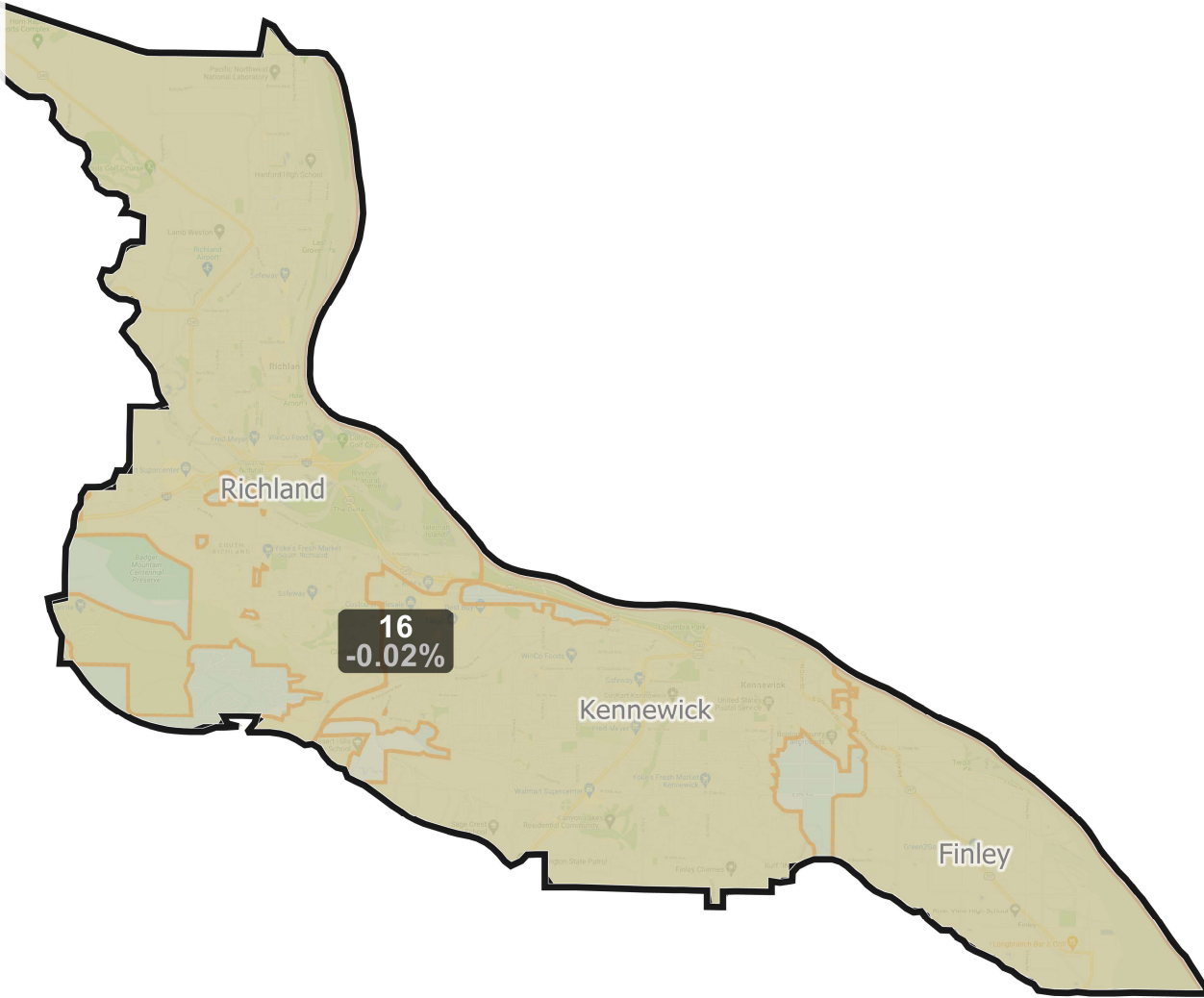


Field	Value
District	15
Population	157335
ernate Schwartzberg	2.01
Polsby Popper	0.25
Deviation	84
% Deviation	0.05%
NH_Wht	115935
% NH_Wht	73.69%
AP_BlK	4249
% AP_BlK	2.7%
AP_Ind	6674
% AP_Ind	4.24%
AP_Asn	5645
% AP_Asn	3.59%
AP_Hwn	1250
% AP_Hwn	0.79%
AP_Oth	20685
% AP_Oth	13.15%
Hispanic Origin	24308
% Hispanic Origin	15.45%
18+_Pop	119464
NH18+_Wht	92266
% NH18+_Wht	77.23%
18+_AP_BlK	2505
% 18+_AP_BlK	2.1%
18+_AP_Ind	4646
% 18+_AP_Ind	3.89%
18+_AP_Asn	3812
% 18+_AP_Asn	3.19%
18+_AP_Hwn	765
% 18+_AP_Hwn	0.64%
18+_AP_Oth	13808
% 18+_AP_Oth	11.56%
H18+_Pop	15402
% H18+_Pop	12.89%



District: 16

- 5 (1)
- 6 (1)
- 8 (1)
- 9 (1)
- 10 (1)
- 11 (1)
- 12 (1)
- 13 (1)
- 14 (1)
- 15 (1)
- 16 (1)
- 17 (1)
- 18 (1)
- 19 (1)
- 20 (1)
- 21 (1)
- 22 (1)
- 23 (1)
- 24 (1)
- 25 (1)
- 26 (1)
- 27 (1)
- 28 (1)
- 29 (1)
- 30 (1)
- 31 (1)
- 32 (1)
- 33 (1)
- 34 (1)
- 35 (1)
- 36 (1)
- 37 (1)
- 38 (1)
- 39 (1)
- 40 (1)
- 41 (1)
- 42 (1)
- 43 (1)
- 44 (1)
- 45 (1)
- 46 (1)
- 47 (1)
- 48 (1)
- 49 (1)
- 206 (1)



Field	Value
District	16
Population	157200
ernate Schwartzberg	2.06
Polsby Popper	0.24
Deviation	-51
% Deviation	-0.02%
NH_Wht	102635
% NH_Wht	65.29%
AP_BlK	4498
% AP_BlK	2.86%
AP_Ind	5441
% AP_Ind	3.46%
AP_Asn	8115
% AP_Asn	5.16%
AP_Hwn	1080
% AP_Hwn	0.69%
AP_Oth	29194
% AP_Oth	18.57%
Hispanic Origin	36529
% Hispanic Origin	23.24%
18+_Pop	116595
NH18+_Wht	81806
% NH18+_Wht	70.16%
18+_AP_BlK	2589
% 18+_AP_BlK	2.22%
18+_AP_Ind	3841
% 18+_AP_Ind	3.29%
18+_AP_Asn	5594
% 18+_AP_Asn	4.8%
18+_AP_Hwn	630
% 18+_AP_Hwn	0.54%
18+_AP_Oth	18572
% 18+_AP_Oth	15.93%
H18+_Pop	22246
% H18+_Pop	19.08%

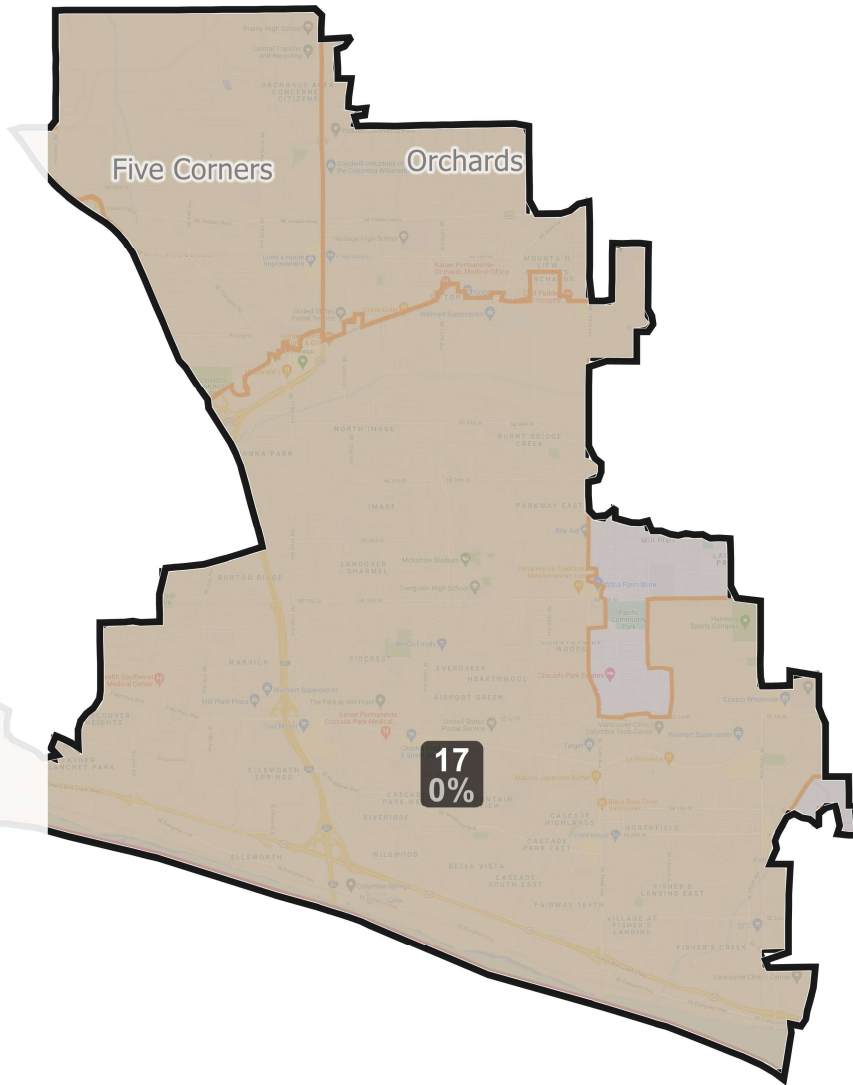
0 1.5 3
Miles

Map layers

- Census Block
- City/Town
- County
- Districts

District: 17

- ID
- 1 (1)
 - 2 (1)
 - 3 (1)
 - 4 (1)
 - 5 (1)
 - 6 (1)
 - 8 (1)
 - 9 (1)
 - 10 (1)
 - 11 (1)
 - 12 (1)
 - 13 (1)
 - 14 (1)
 - 15 (1)
 - 16 (1)
 - 17 (1)
 - 18 (1)
 - 19 (1)
 - 20 (1)
 - 21 (1)
 - 22 (1)
 - 23 (1)
 - 24 (1)
 - 25 (1)
 - 26 (1)
 - 27 (1)
 - 28 (1)
 - 29 (1)
 - 30 (1)
 - 31 (1)
 - 32 (1)
 - 33 (1)
 - 34 (1)
 - 35 (1)
 - 36 (1)
 - 37 (1)
 - 38 (1)
 - 39 (1)
 - 40 (1)
 - 41 (1)
 - 42 (1)
 - 43 (1)
 - 44 (1)
 - 45 (1)
 - 46 (1)
 - 47 (1)
 - 48 (1)
 - 49 (1)
 - 206 (1)



Field	Value
District	17
Population	157254
ernate Schwartzberg	1.91
Polsby Popper	0.27
Deviation	3
% Deviation	0%
NH_Wht	105888
% NH_Wht	67.34%
AP_Blkc	7159
% AP_Blkc	4.55%
AP_Ind	5603
% AP_Ind	3.56%
AP_Asn	14384
% AP_Asn	9.15%
AP_Hwn	3742
% AP_Hwn	2.38%
AP_Oth	18246
% AP_Oth	11.6%
Hispanic Origin	22310
% Hispanic Origin	14.19%
18+_Pop	121510
NH18+_Wht	86329
% NH18+_Wht	71.05%
18+_AP_Blkc	4536
% 18+_AP_Blkc	3.73%
18+_AP_Ind	4113
% 18+_AP_Ind	3.38%
18+_AP_Asn	10650
% 18+_AP_Asn	8.76%
18+_AP_Hwn	2425
% 18+_AP_Hwn	2%
18+_AP_Oth	12155
% 18+_AP_Oth	10%
H18+_Pop	14137
% H18+_Pop	11.63%
D 20_Pres	43076.50
% D 20_Pres	55.59%
R 20_Pres	34408.84
% R 20_Pres	44.41%
20_Pres	77485.34

©2021 CALIPER



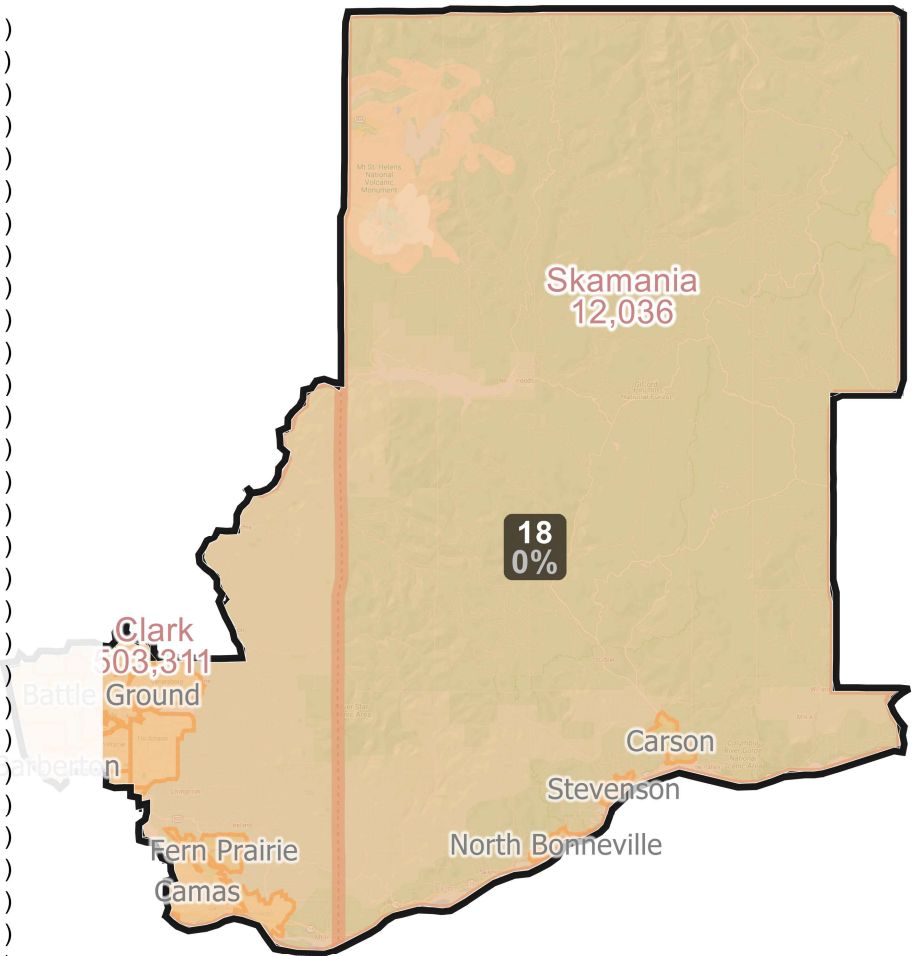
Map layers

- Census Block
- City/Town
- County
- Districts

ID

- 1 (1)
- 2 (1)
- 3 (1)
- 4 (1)
- 5 (1)
- 6 (1)
- 8 (1)
- 9 (1)
- 10 (1)
- 11 (1)
- 12 (1)
- 13 (1)
- 14 (1)
- 15 (1)
- 16 (1)
- 17 (1)
- 18 (1)
- 19 (1)
- 20 (1)
- 21 (1)
- 22 (1)
- 23 (1)
- 24 (1)
- 25 (1)
- 26 (1)
- 27 (1)
- 28 (1)
- 29 (1)
- 30 (1)
- 31 (1)
- 32 (1)
- 33 (1)
- 34 (1)
- 35 (1)
- 36 (1)
- 37 (1)
- 38 (1)
- 39 (1)
- 40 (1)
- 41 (1)
- 42 (1)
- 43 (1)
- 44 (1)
- 45 (1)
- 46 (1)
- 47 (1)
- 48 (1)
- 49 (1)
- 206 (1)

District: 18



Field	Value
District	18
Population	157263
ernate Schwartzberg	1.56
Polsby Popper	0.41
Deviation	12
% Deviation	0%
NH_Wht	125064
% NH_Wht	79.53%
AP_Blkc	3749
% AP_Blkc	2.38%
AP_Ind	5199
% AP_Ind	3.31%
AP_Asn	10426
% AP_Asn	6.63%
AP_Hwn	1546
% AP_Hwn	0.98%
AP_Oth	9847
% AP_Oth	6.26%
Hispanic Origin	11470
% Hispanic Origin	7.29%
18+_Pop	118691
NH18+_Wht	97030
% NH18+_Wht	81.75%
18+_AP_Blkc	2269
% 18+_AP_Blkc	1.91%
18+_AP_Ind	3766
% 18+_AP_Ind	3.17%
18+_AP_Asn	7117
% 18+_AP_Asn	6%
18+_AP_Hwn	936
% 18+_AP_Hwn	0.79%
18+_AP_Oth	6731
% 18+_AP_Oth	5.67%
H18+_Pop	7172
% H18+_Pop	6.04%
D 20_Pres	42071.58
% D 20_Pres	46%
R 20_Pres	49391.93
% R 20_Pres	54%
20_Pres	91463.50

©2021 CALIPER

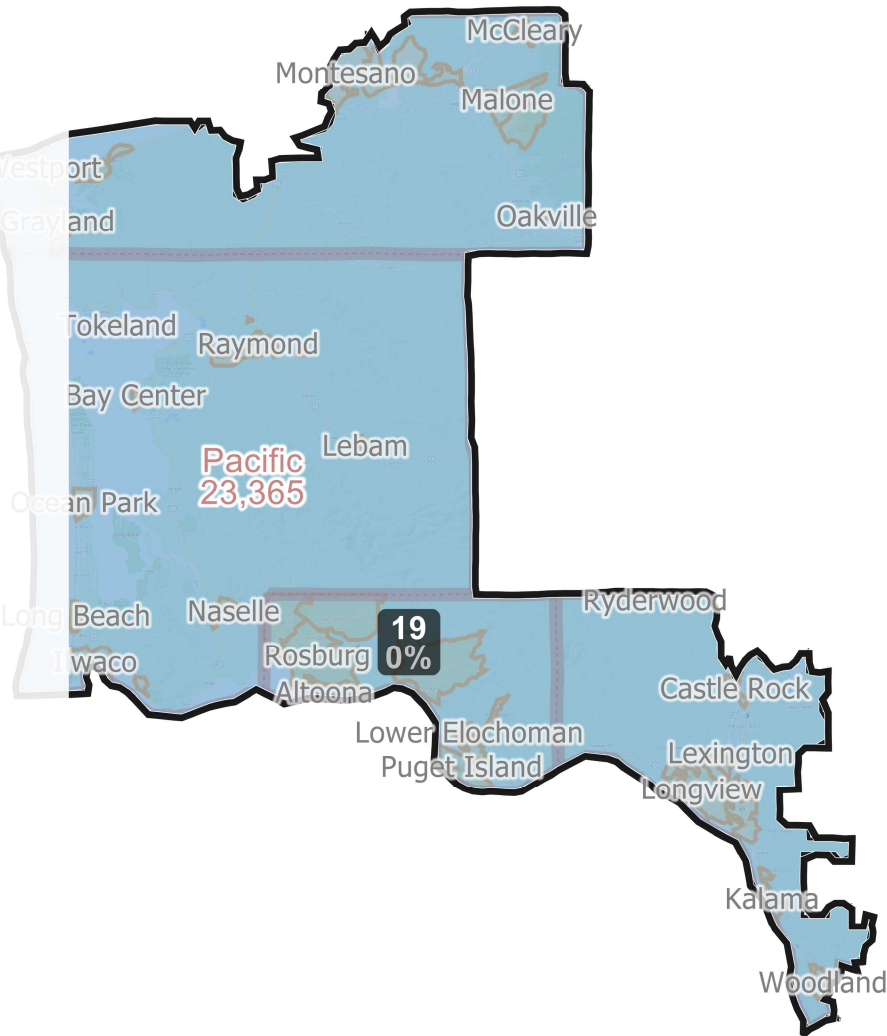


Map layers

District: 19

- Census Block
- City/Town
- County
- Districts

- ID
- 1 (1)
 - 2 (1)
 - 3 (1)
 - 4 (1)
 - 5 (1)
 - 6 (1)
 - 8 (1)
 - 9 (1)
 - 10 (1)
 - 11 (1)
 - 12 (1)
 - 13 (1)
 - 14 (1)
 - 15 (1)
 - 16 (1)
 - 17 (1)
 - 18 (1)
 - 19 (1)
 - 20 (1)
 - 21 (1)
 - 22 (1)
 - 23 (1)
 - 24 (1)
 - 25 (1)
 - 26 (1)
 - 27 (1)
 - 28 (1)
 - 29 (1)
 - 30 (1)
 - 31 (1)
 - 32 (1)
 - 33 (1)
 - 34 (1)
 - 35 (1)
 - 36 (1)
 - 37 (1)
 - 38 (1)
 - 39 (1)
 - 40 (1)
 - 41 (1)
 - 42 (1)
 - 43 (1)
 - 44 (1)
 - 45 (1)
 - 46 (1)
 - 47 (1)
 - 48 (1)
 - 49 (1)
 - 206 (1)



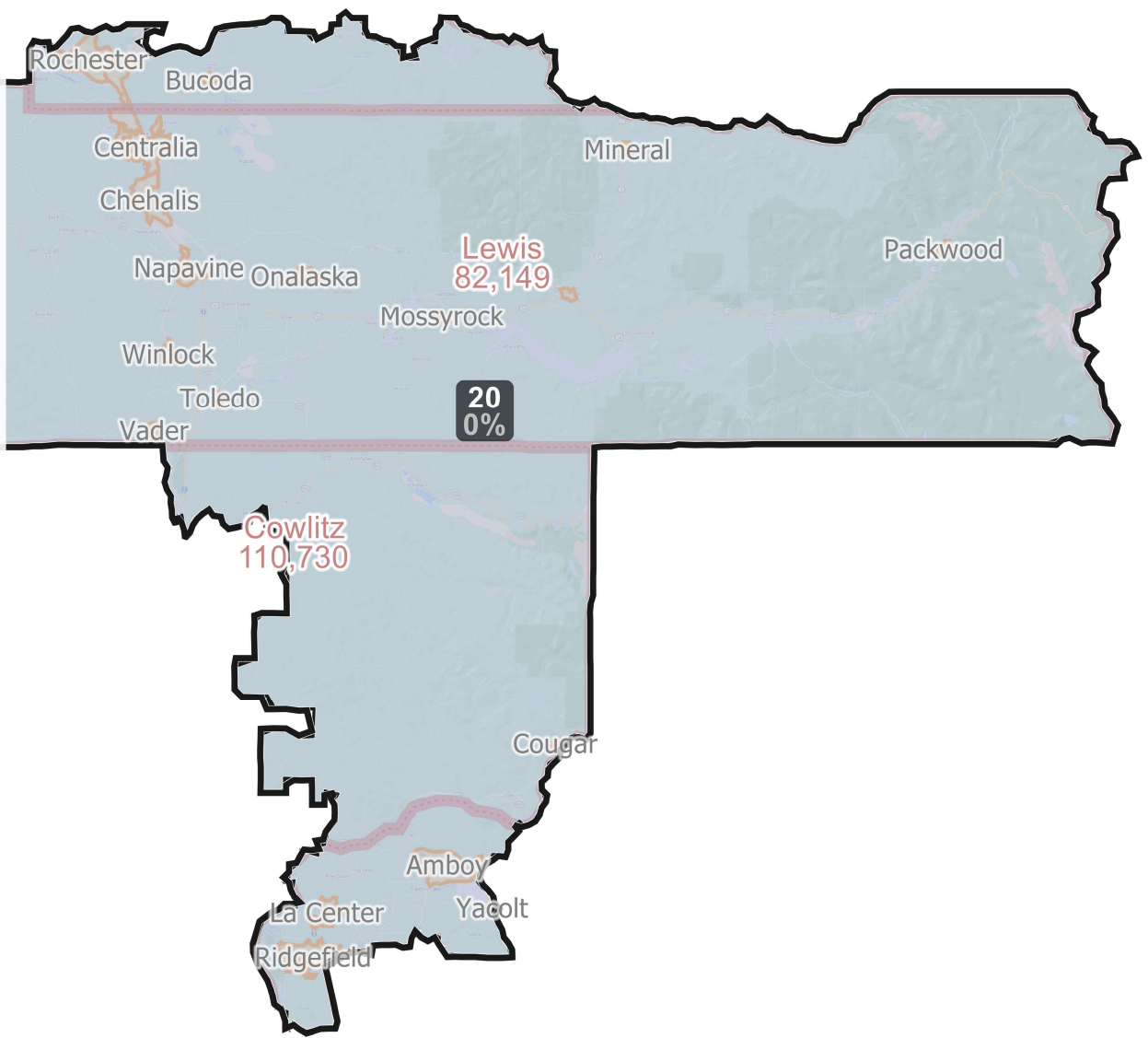
Field	Value
District	19
Population	157259
ernate Schwartzberg	2.2
Polsby Popper	0.21
Deviation	8
% Deviation	0%
NH_Wht	124491
% NH_Wht	79.16%
AP_Blkc	3040
% AP_Blkc	1.93%
AP_Ind	8982
% AP_Ind	5.71%
AP_Asn	4376
% AP_Asn	2.78%
AP_Hwn	1472
% AP_Hwn	0.94%
AP_Oth	12801
% AP_Oth	8.14%
Hispanic Origin	14931
% Hispanic Origin	9.49%
18+_Pop	124014
NH18+_Wht	101957
% NH18+_Wht	82.21%
18+_AP_Blkc	1948
% 18+_AP_Blkc	1.57%
18+_AP_Ind	6466
% 18+_AP_Ind	5.21%
18+_AP_Asn	3068
% 18+_AP_Asn	2.47%
18+_AP_Hwn	956
% 18+_AP_Hwn	0.77%
18+_AP_Oth	8455
% 18+_AP_Oth	6.82%
H18+_Pop	9045
% H18+_Pop	7.29%
D 20_Pres	35748.25
% D 20_Pres	43.31%
R 20_Pres	46797.67
% R 20_Pres	56.69%
20_Pres	82545.92

©2021 CALIPER



District: 20

- 5 (1)
- 6 (1)
- 8 (1)
- 9 (1)
- 10 (1)
- 11 (1)
- 12 (1)
- 13 (1)
- 14 (1)
- 15 (1)
- 16 (1)
- 17 (1)
- 18 (1)
- 19 (1)
- 20 (1)
- 21 (1)
- 22 (1)
- 23 (1)
- 24 (1)
- 25 (1)
- 26 (1)
- 27 (1)
- 28 (1)
- 29 (1)
- 30 (1)
- 31 (1)
- 32 (1)
- 33 (1)
- 34 (1)
- 35 (1)
- 36 (1)
- 37 (1)
- 38 (1)
- 39 (1)
- 40 (1)
- 41 (1)
- 42 (1)
- 43 (1)
- 44 (1)
- 45 (1)
- 46 (1)
- 47 (1)
- 48 (1)
- 49 (1)
- 206 (1)

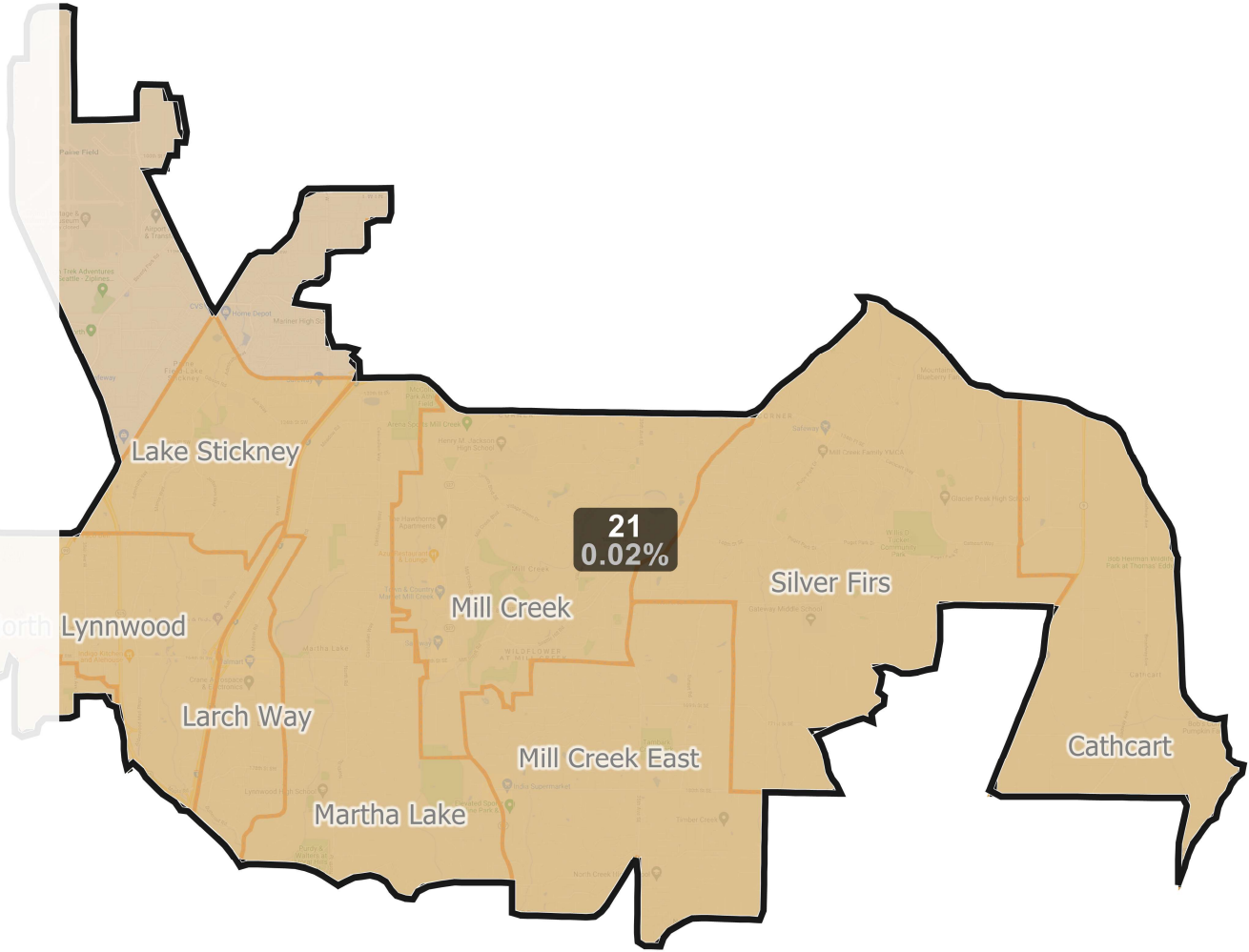


Field	Value
District	20
Population	157264
ernate Schwartzberg	2.14
Polsby Popper	0.22
Deviation	13
% Deviation	0%
NH_Wht	127792
% NH_Wht	81.26%
AP_BlK	2391
% AP_BlK	1.52%
AP_Ind	7125
% AP_Ind	4.53%
AP_Asn	4152
% AP_Asn	2.64%
AP_Hwn	1133
% AP_Hwn	0.72%
AP_Oth	12379
% AP_Oth	7.87%
Hispanic Origin	14227
% Hispanic Origin	9.05%
18+_Pop	120277
NH18+_Wht	100925
% NH18+_Wht	83.91%
18+_AP_BlK	1385
% 18+_AP_BlK	1.15%
18+_AP_Ind	5155
% 18+_AP_Ind	4.29%
18+_AP_Asn	2760
% 18+_AP_Asn	2.29%
18+_AP_Hwn	678
% 18+_AP_Hwn	0.56%
18+_AP_Oth	8166
% 18+_AP_Oth	6.79%
H18+_Pop	8523
% H18+_Pop	7.09%

0 7.5 15
Miles

District: 21

- 5 (1)
- 6 (1)
- 8 (1)
- 9 (1)
- 10 (1)
- 11 (1)
- 12 (1)
- 13 (1)
- 14 (1)
- 15 (1)
- 16 (1)
- 17 (1)
- 18 (1)
- 19 (1)
- 20 (1)
- 21 (1)
- 22 (1)
- 23 (1)
- 24 (1)
- 25 (1)
- 26 (1)
- 27 (1)
- 28 (1)
- 29 (1)
- 30 (1)
- 31 (1)
- 32 (1)
- 33 (1)
- 34 (1)
- 35 (1)
- 36 (1)
- 37 (1)
- 38 (1)
- 39 (1)
- 40 (1)
- 41 (1)
- 42 (1)
- 43 (1)
- 44 (1)
- 45 (1)
- 46 (1)
- 47 (1)
- 48 (1)
- 49 (1)
- 206 (1)



Field	Value
District	21
Population	157305
ernate Schwartzberg	2.24
Polsby Popper	0.2
Deviation	54
% Deviation	0.02%
NH_Wht	80136
% NH_Wht	50.94%
AP_BlK	11705
% AP_BlK	7.44%
AP_Ind	4089
% AP_Ind	2.6%
AP_Asn	42327
% AP_Asn	26.91%
AP_Hwn	2118
% AP_Hwn	1.35%
AP_Oth	16392
% AP_Oth	10.42%
Hispanic Origin	18594
% Hispanic Origin	11.82%
18+_Pop	118964
NH18+_Wht	64502
% NH18+_Wht	54.22%
18+_AP_BlK	7638
% 18+_AP_BlK	6.42%
18+_AP_Ind	2857
% 18+_AP_Ind	2.4%
18+_AP_Asn	30817
% 18+_AP_Asn	25.9%
18+_AP_Hwn	1402
% 18+_AP_Hwn	1.18%
18+_AP_Oth	11269
% 18+_AP_Oth	9.47%
H18+_Pop	12218
% H18+_Pop	10.27%

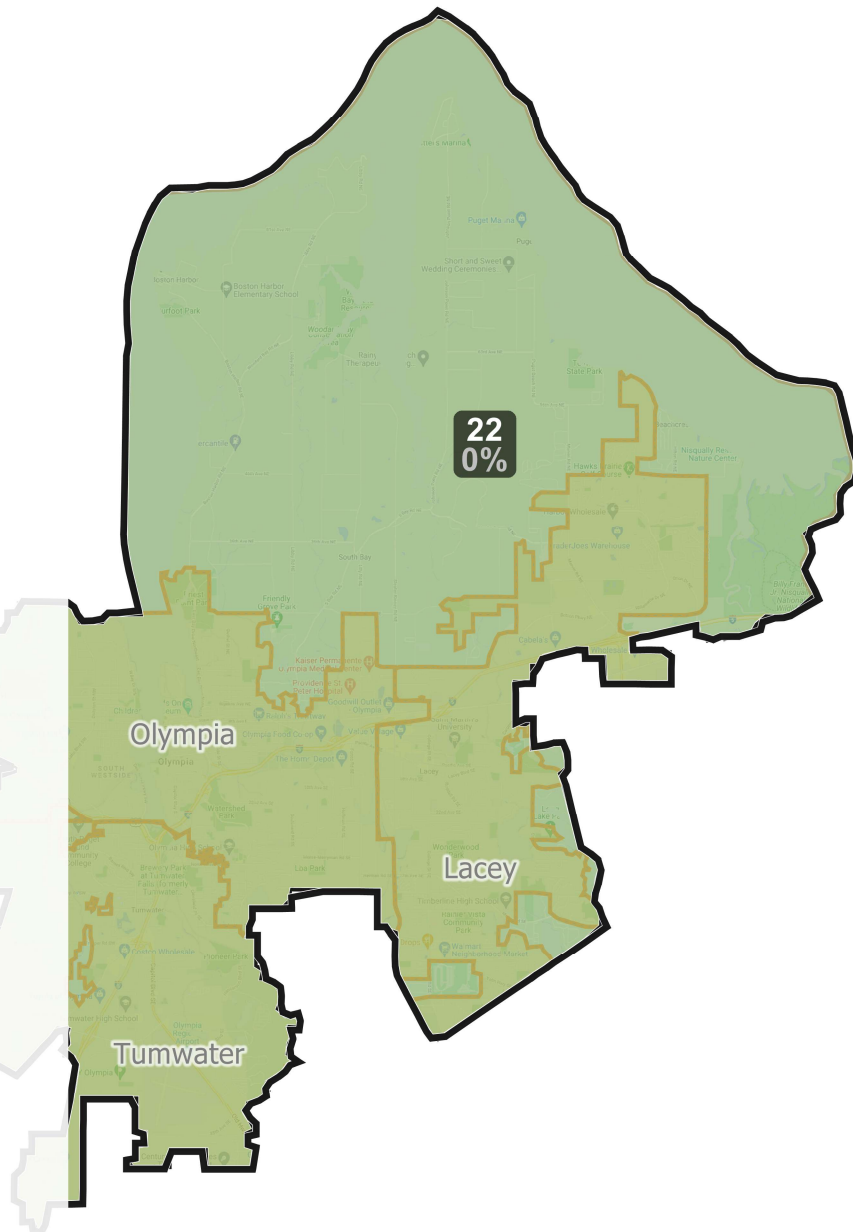
Map layers

- Census Block
- City/Town
- County
- Districts

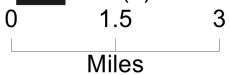
ID

- 1 (1)
- 2 (1)
- 3 (1)
- 4 (1)
- 5 (1)
- 6 (1)
- 8 (1)
- 9 (1)
- 10 (1)
- 11 (1)
- 12 (1)
- 13 (1)
- 14 (1)
- 15 (1)
- 16 (1)
- 17 (1)
- 18 (1)
- 19 (1)
- 20 (1)
- 21 (1)
- 22 (1)
- 23 (1)
- 24 (1)
- 25 (1)
- 26 (1)
- 27 (1)
- 28 (1)
- 29 (1)
- 30 (1)
- 31 (1)
- 32 (1)
- 33 (1)
- 34 (1)
- 35 (1)
- 36 (1)
- 37 (1)
- 38 (1)
- 39 (1)
- 40 (1)
- 41 (1)
- 42 (1)
- 43 (1)
- 44 (1)
- 45 (1)
- 46 (1)
- 47 (1)
- 48 (1)
- 49 (1)
- 206 (1)

District: 22



©2021 CALIPER



Field	Value
District	22
Population	157265
ernate Schwartzberg	1.98
Polsby Popper	0.25
Deviation	14
% Deviation	0%
NH_Wht	107771
% NH_Wht	68.53%
AP_Blkc	10099
% AP_Blkc	6.42%
AP_Ind	6688
% AP_Ind	4.25%
AP_Asn	16485
% AP_Asn	10.48%
AP_Hwn	3571
% AP_Hwn	2.27%
AP_Oth	11996
% AP_Oth	7.63%
Hispanic Origin	15634
% Hispanic Origin	9.94%
18+_Pop	124319
NH18+_Wht	89748
% NH18+_Wht	72.19%
18+_AP_Blkc	6458
% 18+_AP_Blkc	5.19%
18+_AP_Ind	4836
% 18+_AP_Ind	3.89%
18+_AP_Asn	11778
% 18+_AP_Asn	9.47%
18+_AP_Hwn	2217
% 18+_AP_Hwn	1.78%
18+_AP_Oth	8456
% 18+_AP_Oth	6.8%
H18+_Pop	10213
% H18+_Pop	8.22%
D 20_Pres	59272.67
% D 20_Pres	67.9%
R 20_Pres	28022.99
% R 20_Pres	32.1%
20_Pres	87295.66

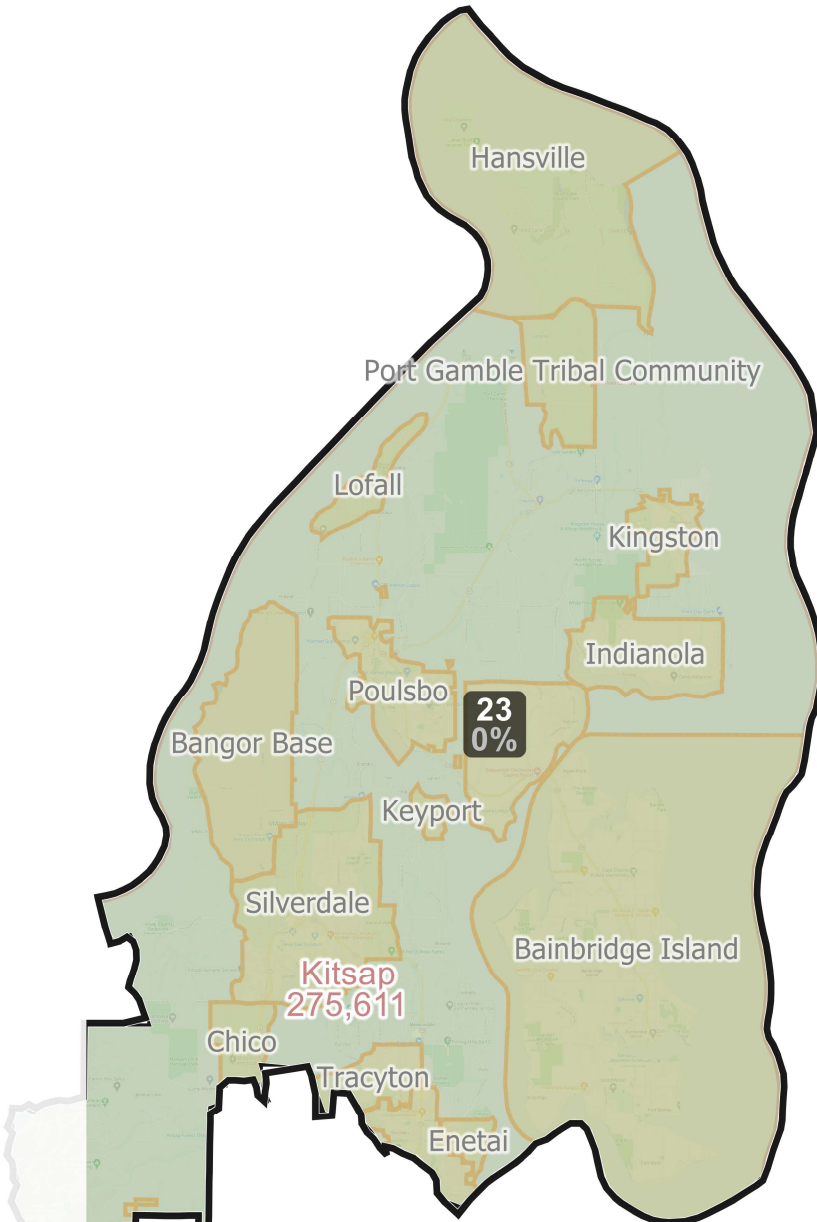
Map layers

- Census Block
- City/Town
- County
- Districts

ID

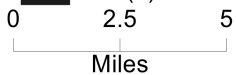
- 1 (1)
- 2 (1)
- 3 (1)
- 4 (1)
- 5 (1)
- 6 (1)
- 8 (1)
- 9 (1)
- 10 (1)
- 11 (1)
- 12 (1)
- 13 (1)
- 14 (1)
- 15 (1)
- 16 (1)
- 17 (1)
- 18 (1)
- 19 (1)
- 20 (1)
- 21 (1)
- 22 (1)
- 23 (1)
- 24 (1)
- 25 (1)
- 26 (1)
- 27 (1)
- 28 (1)
- 29 (1)
- 30 (1)
- 31 (1)
- 32 (1)
- 33 (1)
- 34 (1)
- 35 (1)
- 36 (1)
- 37 (1)
- 38 (1)
- 39 (1)
- 40 (1)
- 41 (1)
- 42 (1)
- 43 (1)
- 44 (1)
- 45 (1)
- 46 (1)
- 47 (1)
- 48 (1)
- 49 (1)
- 206 (1)

District: 23



Field	Value
District	23
Population	157253
ernate Schwartzberg	1.64
Polsby Popper	0.37
Deviation	2
% Deviation	0%
NH_Wht	113123
% NH_Wht	71.94%
AP_Blkc	6985
% AP_Blkc	4.44%
AP_Ind	7097
% AP_Ind	4.51%
AP_Asn	15872
% AP_Asn	10.09%
AP_Hwn	3153
% AP_Hwn	2.01%
AP_Oth	10593
% AP_Oth	6.74%
Hispanic Origin	13569
% Hispanic Origin	8.63%
18+_Pop	125208
NH18+_Wht	94012
% NH18+_Wht	75.08%
18+_AP_Blkc	4654
% 18+_AP_Blkc	3.72%
18+_AP_Ind	4994
% 18+_AP_Ind	3.99%
18+_AP_Asn	11439
% 18+_AP_Asn	9.14%
18+_AP_Hwn	1979
% 18+_AP_Hwn	1.58%
18+_AP_Oth	7438
% 18+_AP_Oth	5.94%
H18+_Pop	8922
% H18+_Pop	7.13%
D 20_Pres	58622.70
% D 20_Pres	64.67%
R 20_Pres	32026.02
% R 20_Pres	35.33%
20_Pres	90648.72

©2021 CALIPER

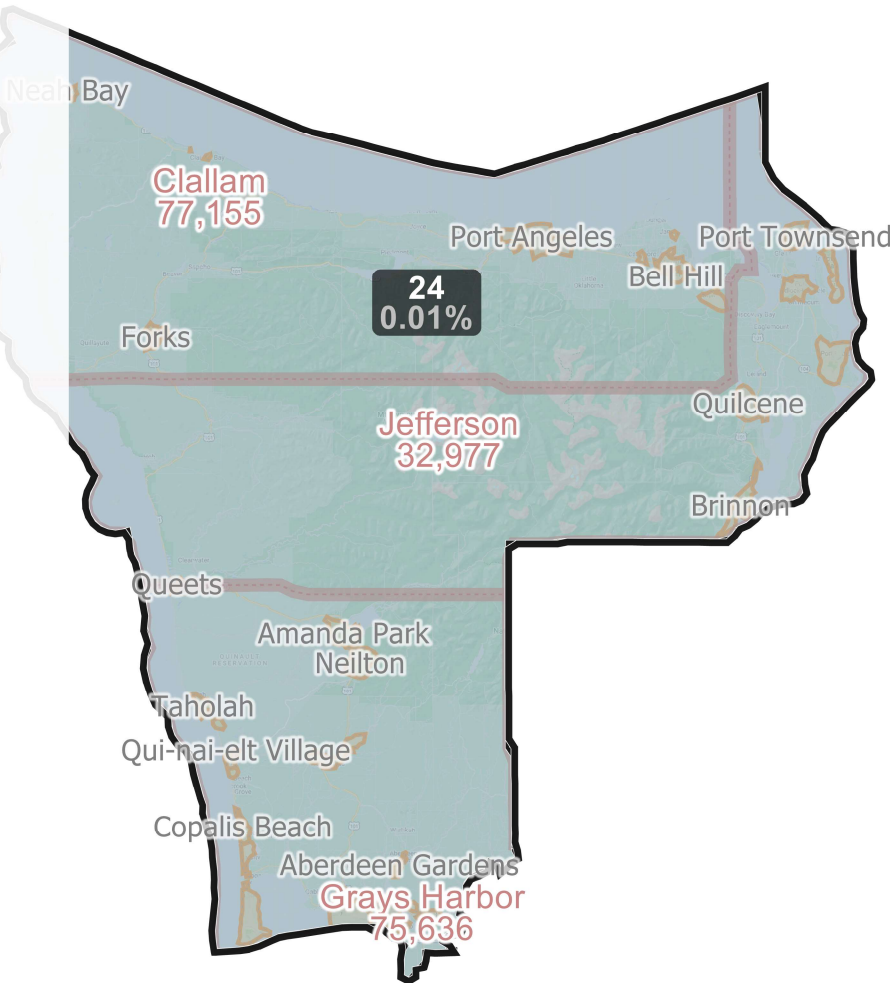


Map layers

- Census Block
- City/Town
- County
- Districts

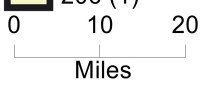
District: 24

- ID
- 1 (1)
 - 2 (1)
 - 3 (1)
 - 4 (1)
 - 5 (1)
 - 6 (1)
 - 8 (1)
 - 9 (1)
 - 10 (1)
 - 11 (1)
 - 12 (1)
 - 13 (1)
 - 14 (1)
 - 15 (1)
 - 16 (1)
 - 17 (1)
 - 18 (1)
 - 19 (1)
 - 20 (1)
 - 21 (1)
 - 22 (1)
 - 23 (1)
 - 24 (1)
 - 25 (1)
 - 26 (1)
 - 27 (1)
 - 28 (1)
 - 29 (1)
 - 30 (1)
 - 31 (1)
 - 32 (1)
 - 33 (1)
 - 34 (1)
 - 35 (1)
 - 36 (1)
 - 37 (1)
 - 38 (1)
 - 39 (1)
 - 40 (1)
 - 41 (1)
 - 42 (1)
 - 43 (1)
 - 44 (1)
 - 45 (1)
 - 46 (1)
 - 47 (1)
 - 48 (1)
 - 49 (1)
 - 206 (1)



Field	Value
District	24
Population	157267
ernate Schwartzberg	1.5
Polsby Popper	0.45
Deviation	16
% Deviation	0.01%
NH_Wht	124011
% NH_Wht	78.85%
AP_Blkc	2732
% AP_Blkc	1.74%
AP_Ind	13404
% AP_Ind	8.52%
AP_Asn	4650
% AP_Asn	2.96%
AP_Hwn	969
% AP_Hwn	0.62%
AP_Oth	10148
% AP_Oth	6.45%
Hispanic Origin	11659
% Hispanic Origin	7.41%
18+_Pop	131084
NH18+_Wht	107602
% NH18+_Wht	82.09%
18+_AP_Blkc	1752
% 18+_AP_Blkc	1.34%
18+_AP_Ind	9425
% 18+_AP_Ind	7.19%
18+_AP_Asn	3450
% 18+_AP_Asn	2.63%
18+_AP_Hwn	688
% 18+_AP_Hwn	0.52%
18+_AP_Oth	7324
% 18+_AP_Oth	5.59%
H18+_Pop	7497
% H18+_Pop	5.72%
D 20_Pres	53468.31
% D 20_Pres	56.14%
R 20_Pres	41776.67
% R 20_Pres	43.86%
20_Pres	95244.98

©2021 CALIPER



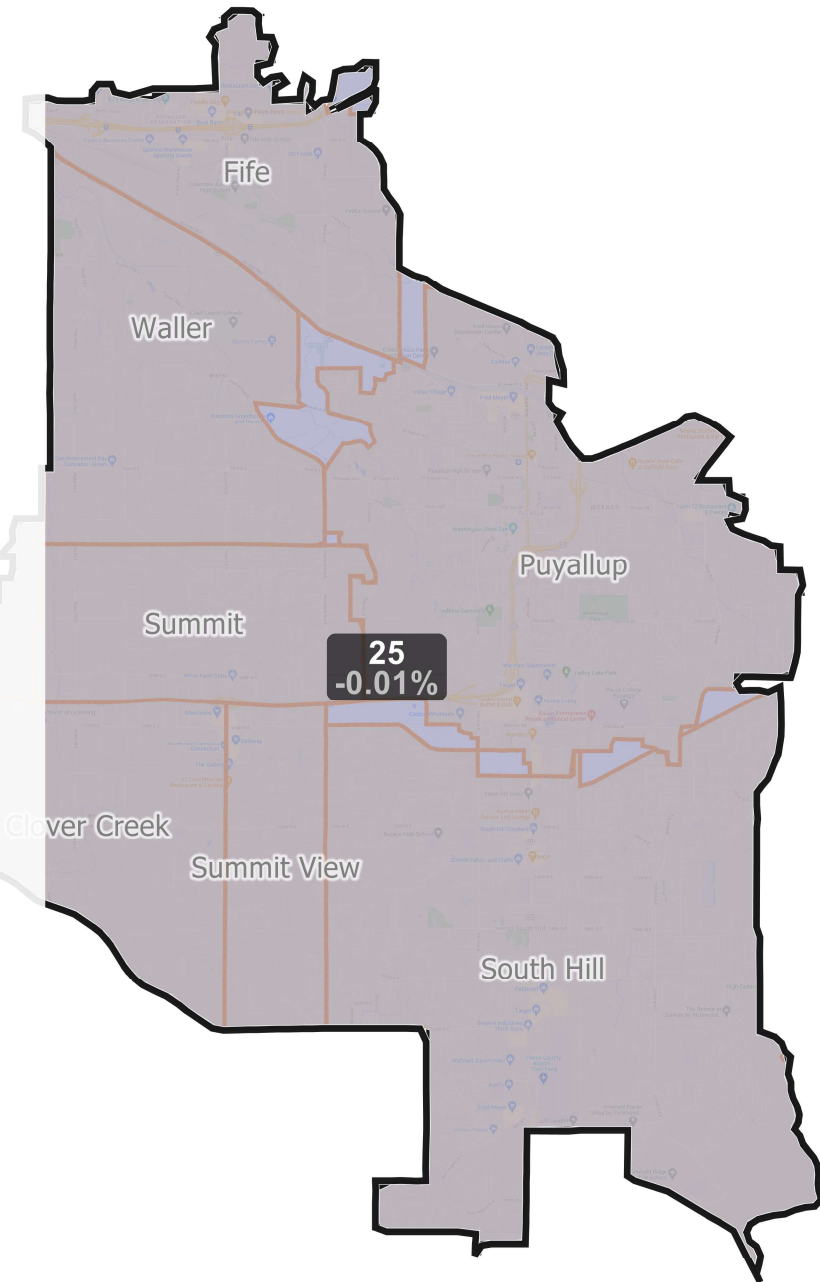
Map layers

- Census Block
- City/Town
- County
- Districts

District: 25

ID

- 1 (1)
- 2 (1)
- 3 (1)
- 4 (1)
- 5 (1)
- 6 (1)
- 8 (1)
- 9 (1)
- 10 (1)
- 11 (1)
- 12 (1)
- 13 (1)
- 14 (1)
- 15 (1)
- 16 (1)
- 17 (1)
- 18 (1)
- 19 (1)
- 20 (1)
- 21 (1)
- 22 (1)
- 23 (1)
- 24 (1)
- 25 (1)
- 26 (1)
- 27 (1)
- 28 (1)
- 29 (1)
- 30 (1)
- 31 (1)
- 32 (1)
- 33 (1)
- 34 (1)
- 35 (1)
- 36 (1)
- 37 (1)
- 38 (1)
- 39 (1)
- 40 (1)
- 41 (1)
- 42 (1)
- 43 (1)
- 44 (1)
- 45 (1)
- 46 (1)
- 47 (1)
- 48 (1)
- 49 (1)
- 206 (1)



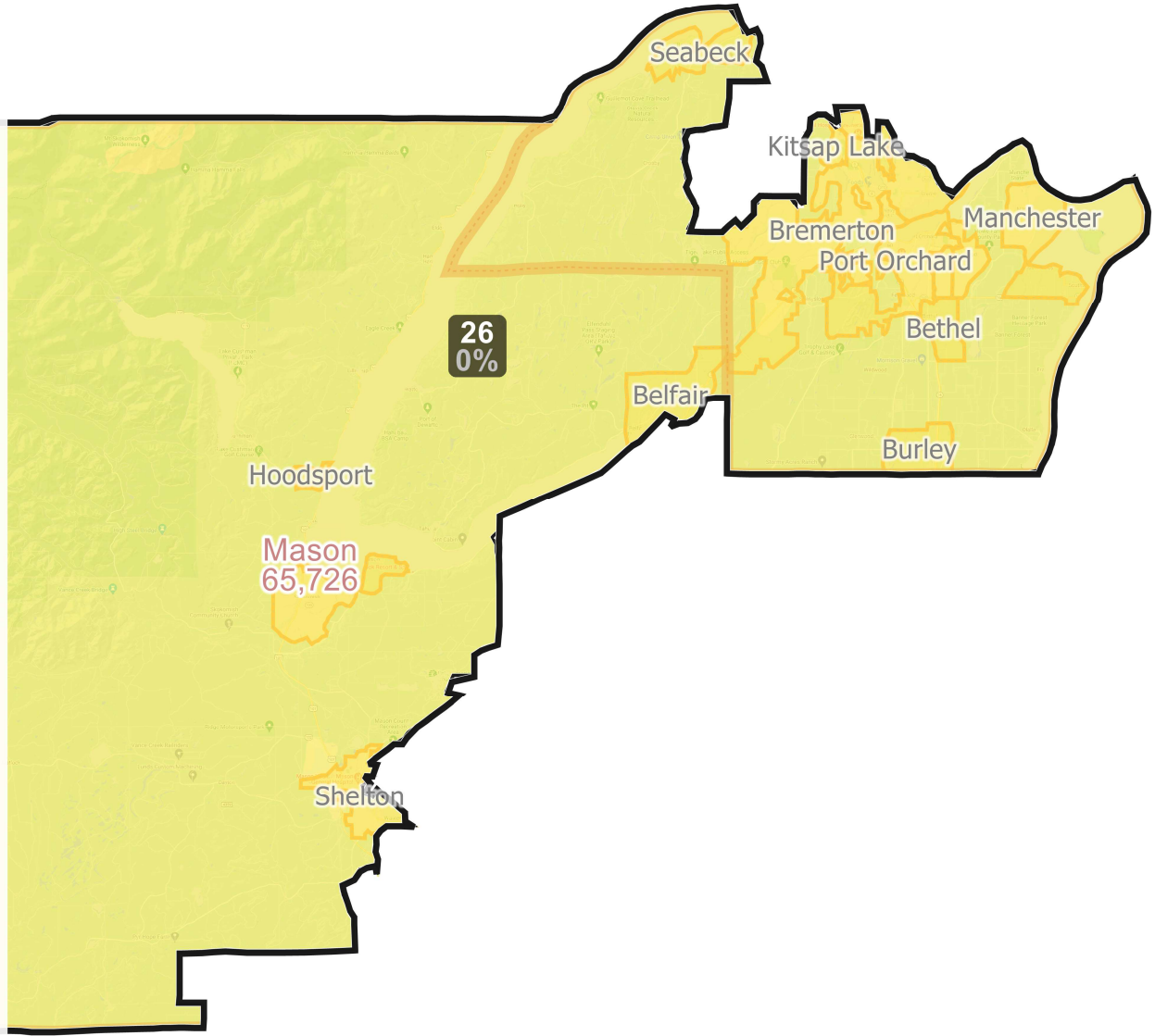
©2021 CALIPER



Field	Value
District	25
Population	157215
ernate Schwartzberg	1.81
Polsby Popper	0.3
Deviation	-36
% Deviation	-0.01%
NH_Wht	100420
% NH_Wht	63.87%
AP_Blkc	12850
% AP_Blkc	8.17%
AP_Ind	6752
% AP_Ind	4.29%
AP_Asn	17170
% AP_Asn	10.92%
AP_Hwn	5176
% AP_Hwn	3.29%
AP_Oth	14830
% AP_Oth	9.43%
Hispanic Origin	18548
% Hispanic Origin	11.8%
18+_Pop	119180
NH18+_Wht	80956
% NH18+_Wht	67.93%
18+_AP_Blkc	8140
% 18+_AP_Blkc	6.83%
18+_AP_Ind	4616
% 18+_AP_Ind	3.87%
18+_AP_Asn	11843
% 18+_AP_Asn	9.94%
18+_AP_Hwn	3071
% 18+_AP_Hwn	2.58%
18+_AP_Oth	10040
% 18+_AP_Oth	8.42%
H18+_Pop	11657
% H18+_Pop	9.78%
D 20_Pres	40356.65
% D 20_Pres	51.66%
R 20_Pres	37757.01
% R 20_Pres	48.34%
20_Pres	78113.66

District: 26

- 5 (1)
- 6 (1)
- 8 (1)
- 9 (1)
- 10 (1)
- 11 (1)
- 12 (1)
- 13 (1)
- 14 (1)
- 15 (1)
- 16 (1)
- 17 (1)
- 18 (1)
- 19 (1)
- 20 (1)
- 21 (1)
- 22 (1)
- 23 (1)
- 24 (1)
- 25 (1)
- 26 (1)
- 27 (1)
- 28 (1)
- 29 (1)
- 30 (1)
- 31 (1)
- 32 (1)
- 33 (1)
- 34 (1)
- 35 (1)
- 36 (1)
- 37 (1)
- 38 (1)
- 39 (1)
- 40 (1)
- 41 (1)
- 42 (1)
- 43 (1)
- 44 (1)
- 45 (1)
- 46 (1)
- 47 (1)
- 48 (1)
- 49 (1)
- 206 (1)



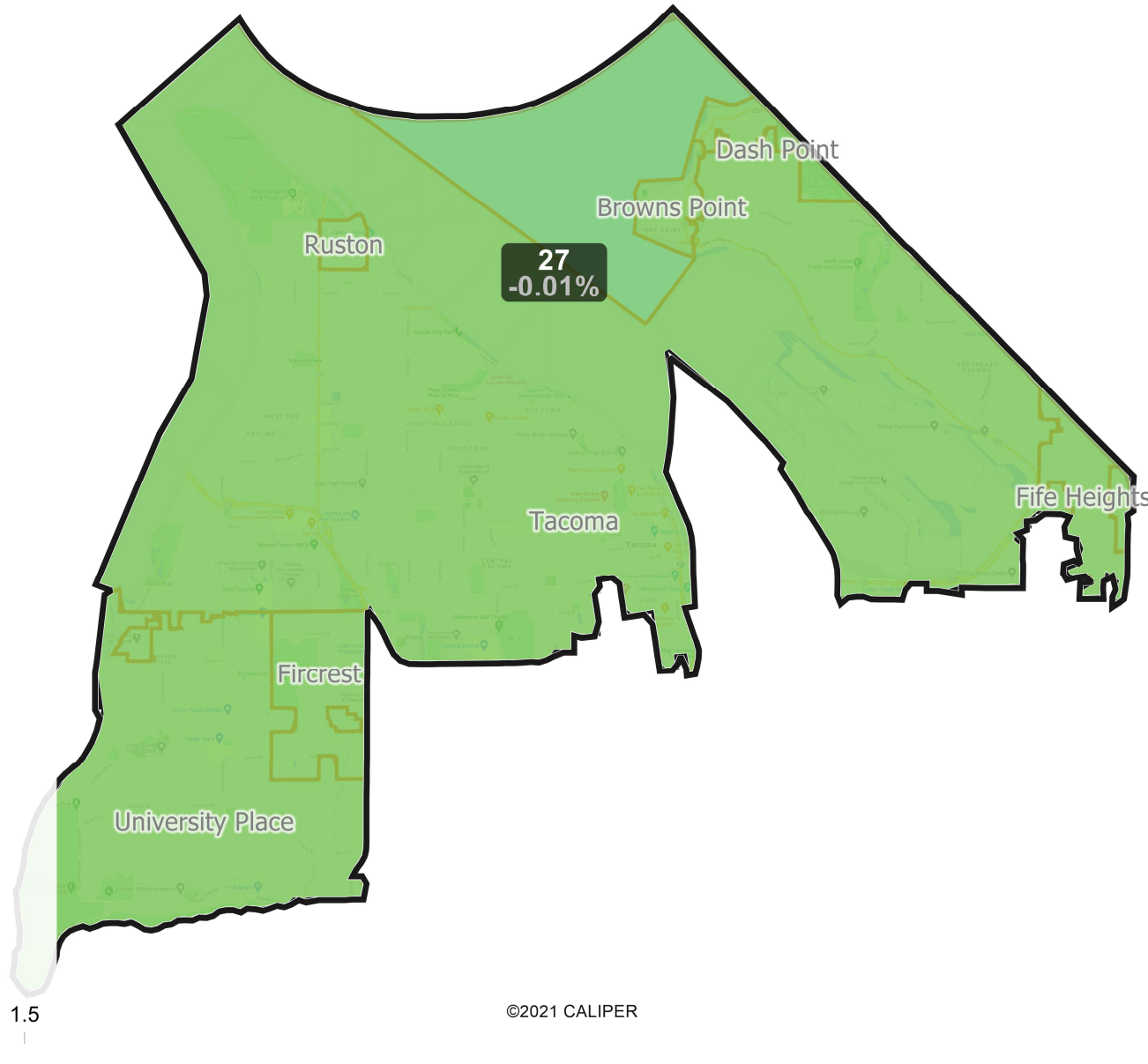
0 4 8
Miles

©2021 CALIPER

Field	Value
District	26
Population	157254
ernate Schwartzberg	1.81
Polsby Popper	0.3
Deviation	3
% Deviation	0%
NH_Wht	114013
% NH_Wht	72.5%
AP_BlK	7442
% AP_BlK	4.73%
AP_Ind	8724
% AP_Ind	5.55%
AP_Asn	9754
% AP_Asn	6.2%
AP_Hwn	3273
% AP_Hwn	2.08%
AP_Oth	12419
% AP_Oth	7.9%
Hispanic Origin	16180
% Hispanic Origin	10.29%
18+_Pop	125493
NH18+_Wht	94736
% NH18+_Wht	75.49%
18+_AP_BlK	5123
% 18+_AP_BlK	4.08%
18+_AP_Ind	6327
% 18+_AP_Ind	5.04%
18+_AP_Asn	7112
% 18+_AP_Asn	5.67%
18+_AP_Hwn	2154
% 18+_AP_Hwn	1.72%
18+_AP_Oth	8675
% 18+_AP_Oth	6.91%
H18+_Pop	10679
% H18+_Pop	8.51%

District: 27

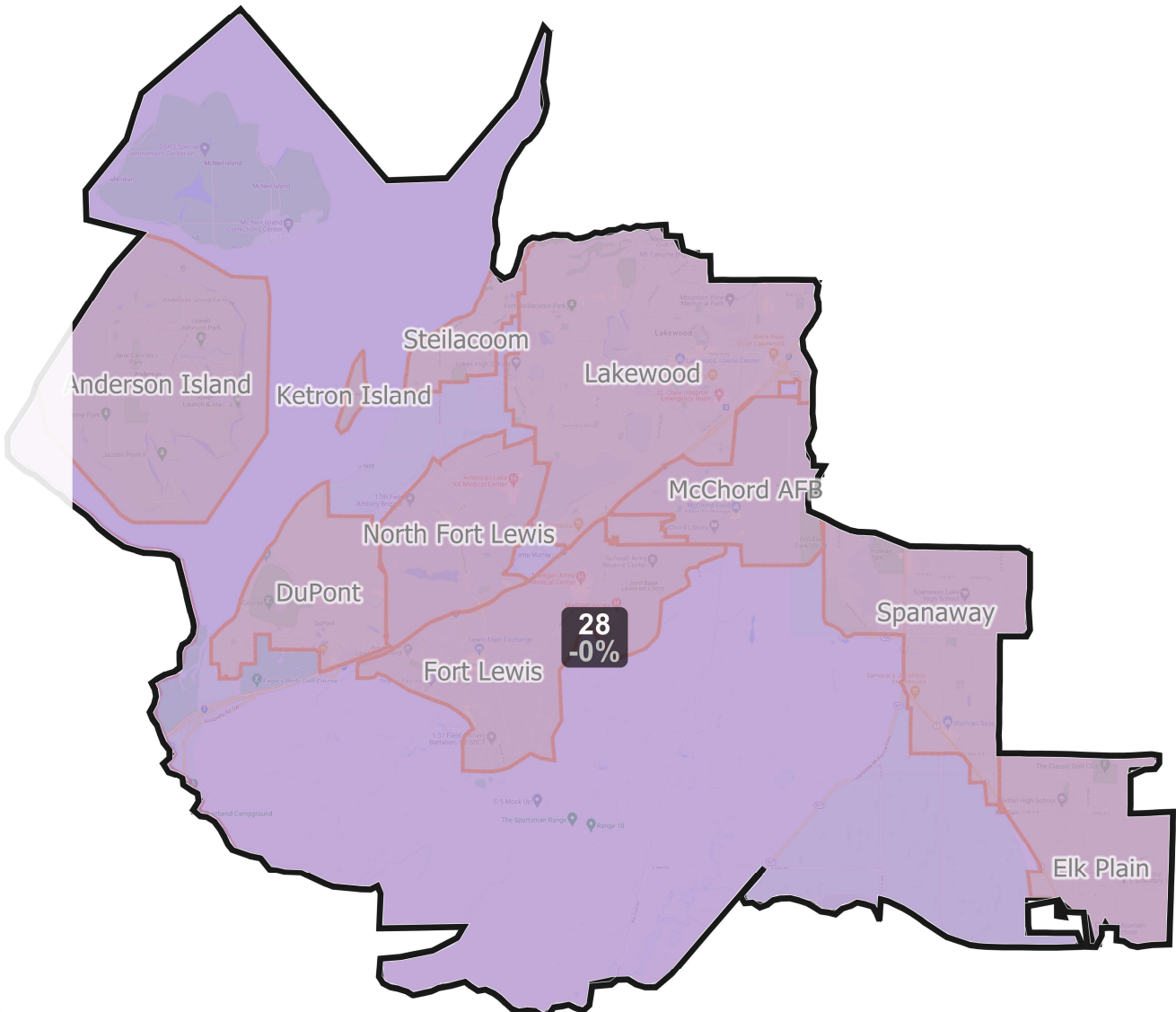
- 5 (1)
- 6 (1)
- 8 (1)
- 9 (1)
- 10 (1)
- 11 (1)
- 12 (1)
- 13 (1)
- 14 (1)
- 15 (1)
- 16 (1)
- 17 (1)
- 18 (1)
- 19 (1)
- 20 (1)
- 21 (1)
- 22 (1)
- 23 (1)
- 24 (1)
- 25 (1)
- 26 (1)
- 27 (1)
- 28 (1)
- 29 (1)
- 30 (1)
- 31 (1)
- 32 (1)
- 33 (1)
- 34 (1)
- 35 (1)
- 36 (1)
- 37 (1)
- 38 (1)
- 39 (1)
- 40 (1)
- 41 (1)
- 42 (1)
- 43 (1)
- 44 (1)
- 45 (1)
- 46 (1)
- 47 (1)
- 48 (1)
- 49 (1)
- 206 (1)



Field	Value
District	27
Population	157231
ernate Schwartzberg	1.99
Polsby Popper	0.25
Deviation	-20
% Deviation	-0.01%
NH_Wht	102710
% NH_Wht	65.32%
AP_BlK	17486
% AP_BlK	11.12%
AP_Ind	5859
% AP_Ind	3.73%
AP_Asn	18000
% AP_Asn	11.45%
AP_Hwn	3012
% AP_Hwn	1.92%
AP_Oth	10535
% AP_Oth	6.7%
Hispanic Origin	14025
% Hispanic Origin	8.92%
18+_Pop	127752
NH18+_Wht	87557
% NH18+_Wht	68.54%
18+_AP_BlK	12502
% 18+_AP_BlK	9.79%
18+_AP_Ind	4296
% 18+_AP_Ind	3.36%
18+_AP_Asn	13449
% 18+_AP_Asn	10.53%
18+_AP_Hwn	1920
% 18+_AP_Hwn	1.5%
18+_AP_Oth	7680
% 18+_AP_Oth	6.01%
H18+_Pop	9610
% H18+_Pop	7.52%

District: 28

- 5 (1)
- 6 (1)
- 8 (1)
- 9 (1)
- 10 (1)
- 11 (1)
- 12 (1)
- 13 (1)
- 14 (1)
- 15 (1)
- 16 (1)
- 17 (1)
- 18 (1)
- 19 (1)
- 20 (1)
- 21 (1)
- 22 (1)
- 23 (1)
- 24 (1)
- 25 (1)
- 26 (1)
- 27 (1)
- 28 (1)
- 29 (1)
- 30 (1)
- 31 (1)
- 32 (1)
- 33 (1)
- 34 (1)
- 35 (1)
- 36 (1)
- 37 (1)
- 38 (1)
- 39 (1)
- 40 (1)
- 41 (1)
- 42 (1)
- 43 (1)
- 44 (1)
- 45 (1)
- 46 (1)
- 47 (1)
- 48 (1)
- 49 (1)
- 206 (1)



Field	Value
District	28
Population	157249
ernate Schwartzberg	1.87
Polsby Popper	0.29
Deviation	-2
% Deviation	-0%
NH_Wht	79325
% NH_Wht	50.45%
AP_BlK	25138
% AP_BlK	15.99%
AP_Ind	6331
% AP_Ind	4.03%
AP_Asn	19168
% AP_Asn	12.19%
AP_Hwn	7889
% AP_Hwn	5.02%
AP_Oth	18764
% AP_Oth	11.93%
Hispanic Origin	26433
% Hispanic Origin	16.81%
18+_Pop	119300
NH18+_Wht	64705
% NH18+_Wht	54.24%
18+_AP_BlK	17180
% 18+_AP_BlK	14.4%
18+_AP_Ind	4319
% 18+_AP_Ind	3.62%
18+_AP_Asn	14195
% 18+_AP_Asn	11.9%
18+_AP_Hwn	4949
% 18+_AP_Hwn	4.15%
18+_AP_Oth	12854
% 18+_AP_Oth	10.77%
H18+_Pop	17096
% H18+_Pop	14.33%

0 1.5 Miles

3

©2021 CALIPER

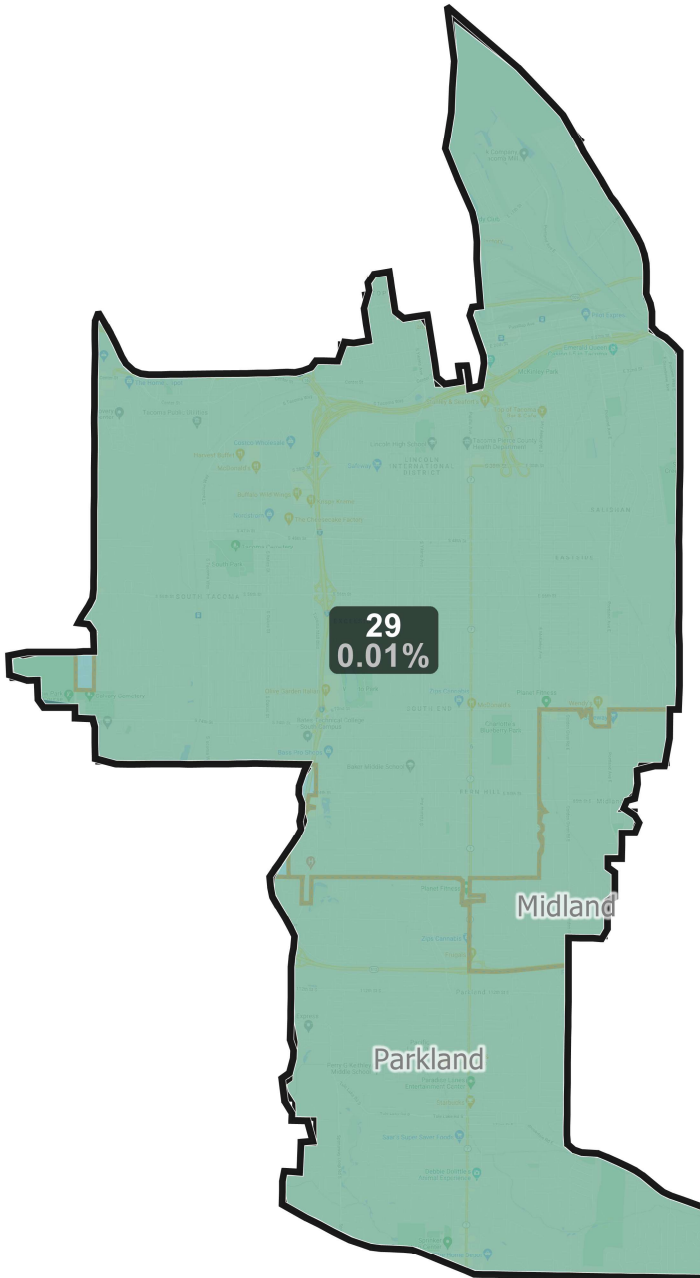
Map layers

- Census Block
- City/Town
- County
- Districts

District: 29

ID

- 1 (1)
- 2 (1)
- 3 (1)
- 4 (1)
- 5 (1)
- 6 (1)
- 8 (1)
- 9 (1)
- 10 (1)
- 11 (1)
- 12 (1)
- 13 (1)
- 14 (1)
- 15 (1)
- 16 (1)
- 17 (1)
- 18 (1)
- 19 (1)
- 20 (1)
- 21 (1)
- 22 (1)
- 23 (1)
- 24 (1)
- 25 (1)
- 26 (1)
- 27 (1)
- 28 (1)
- 29 (1)
- 30 (1)
- 31 (1)
- 32 (1)
- 33 (1)
- 34 (1)
- 35 (1)
- 36 (1)
- 37 (1)
- 38 (1)
- 39 (1)
- 40 (1)
- 41 (1)
- 42 (1)
- 43 (1)
- 44 (1)
- 45 (1)
- 46 (1)
- 47 (1)
- 48 (1)
- 49 (1)
- 206 (1)



©2021 CALIPER



Field	Value
District	29
Population	157270
ernate Schwartzberg	1.91
Polsby Popper	0.27
Deviation	19
% Deviation	0.01%
NH_Wht	68964
% NH_Wht	43.85%
AP_Blkc	28843
% AP_Blkc	18.34%
AP_Ind	8525
% AP_Ind	5.42%
AP_Asn	22737
% AP_Asn	14.46%
AP_Hwn	7608
% AP_Hwn	4.84%
AP_Oth	21983
% AP_Oth	13.98%
Hispanic Origin	28005
% Hispanic Origin	17.81%
18+_Pop	120864
NH18+_Wht	58660
% NH18+_Wht	48.53%
18+_AP_Blkc	19662
% 18+_AP_Blkc	16.27%
18+_AP_Ind	5903
% 18+_AP_Ind	4.88%
18+_AP_Asn	17224
% 18+_AP_Asn	14.25%
18+_AP_Hwn	4795
% 18+_AP_Hwn	3.97%
18+_AP_Oth	14996
% 18+_AP_Oth	12.41%
H18+_Pop	18094
% H18+_Pop	14.97%
D 20_Pres	38497.83
% D 20_Pres	65.95%
R 20_Pres	19877.84
% R 20_Pres	34.05%
20_Pres	58375.67

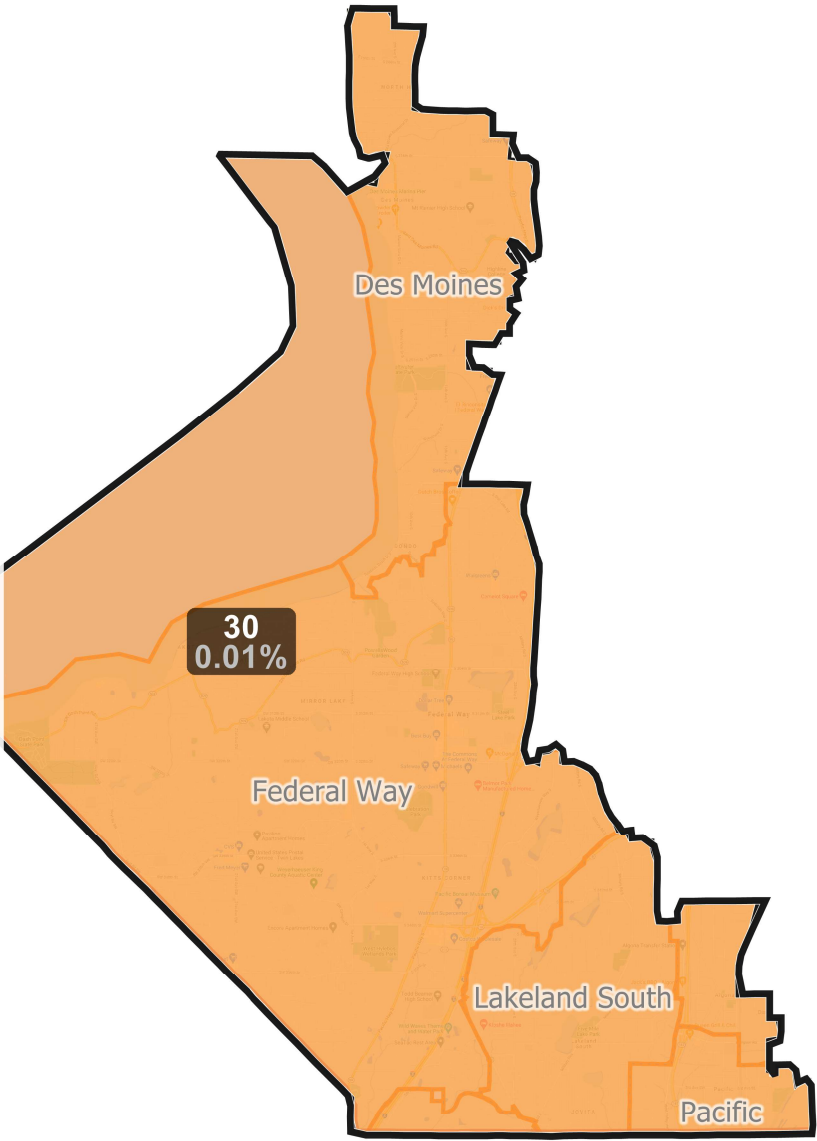
Map layers

- Census Block
- City/Town
- County
- Districts

District: 30

ID

- 1 (1)
- 2 (1)
- 3 (1)
- 4 (1)
- 5 (1)
- 6 (1)
- 8 (1)
- 9 (1)
- 10 (1)
- 11 (1)
- 12 (1)
- 13 (1)
- 14 (1)
- 15 (1)
- 16 (1)
- 17 (1)
- 18 (1)
- 19 (1)
- 20 (1)
- 21 (1)
- 22 (1)
- 23 (1)
- 24 (1)
- 25 (1)
- 26 (1)
- 27 (1)
- 28 (1)
- 29 (1)
- 30 (1)
- 31 (1)
- 32 (1)
- 33 (1)
- 34 (1)
- 35 (1)
- 36 (1)
- 37 (1)
- 38 (1)
- 39 (1)
- 40 (1)
- 41 (1)
- 42 (1)
- 43 (1)
- 44 (1)
- 45 (1)
- 46 (1)
- 47 (1)
- 48 (1)
- 49 (1)
- 206 (1)

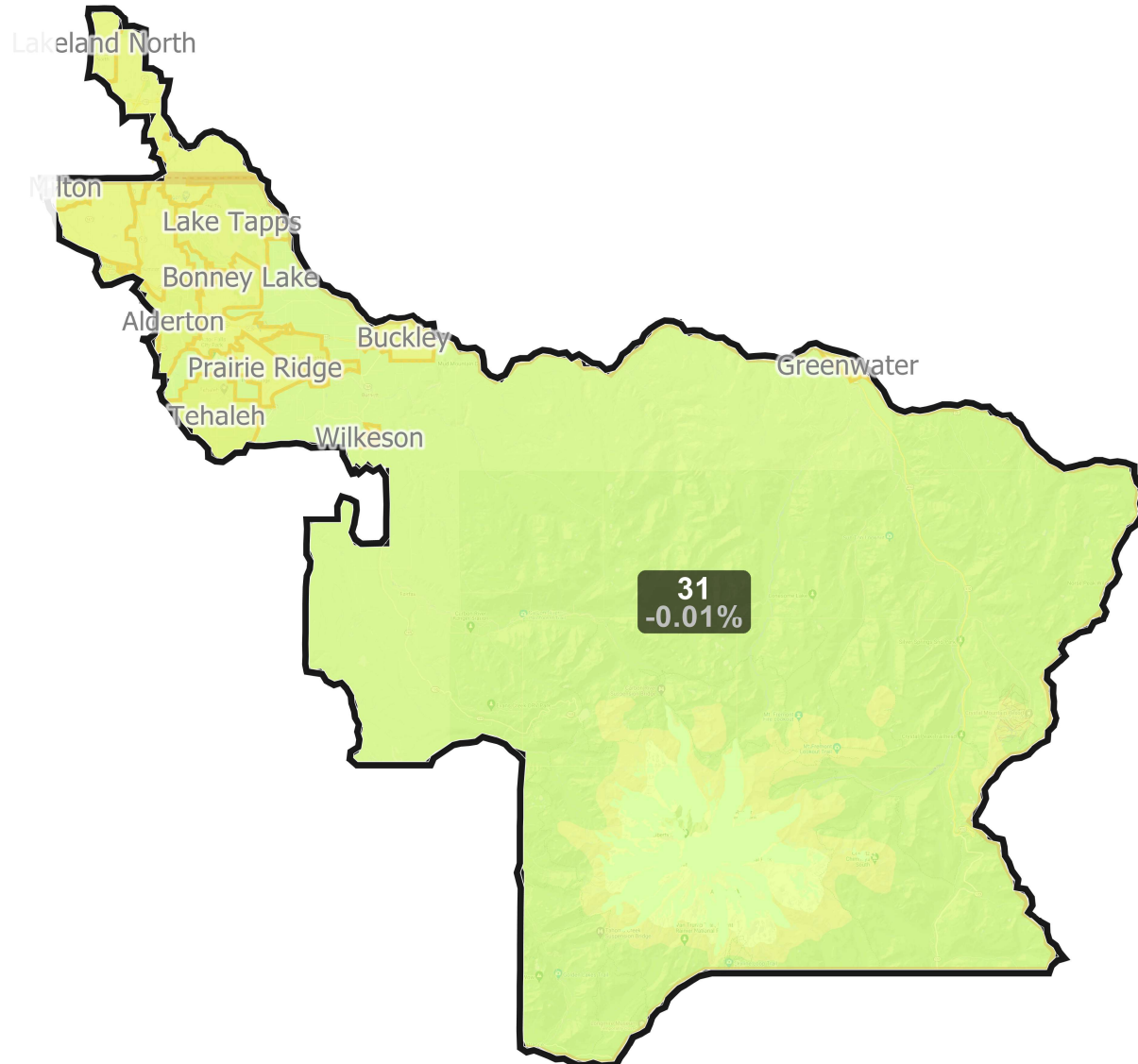


Field	Value
District	30
Population	157278
ernate Schwartzberg	1.81
Polsby Popper	0.3
Deviation	27
% Deviation	0.01%
NH_Wht	67934
% NH_Wht	43.19%
AP_Blk	24293
% AP_Blk	15.45%
AP_Ind	5485
% AP_Ind	3.49%
AP_Asn	27933
% AP_Asn	17.76%
AP_Hwn	7007
% AP_Hwn	4.46%
AP_Oth	25137
% AP_Oth	15.98%
Hispanic Origin	29436
% Hispanic Origin	18.72%
18+_Pop	121719
NH18+_Wht	58101
% NH18+_Wht	47.73%
18+_AP_Blk	16590
% 18+_AP_Blk	13.63%
18+_AP_Ind	4086
% 18+_AP_Ind	3.36%
18+_AP_Asn	21551
% 18+_AP_Asn	17.71%
18+_AP_Hwn	4542
% 18+_AP_Hwn	3.73%
18+_AP_Oth	16962
% 18+_AP_Oth	13.94%
H18+_Pop	19239
% H18+_Pop	15.81%
D 20_Pres	43170.76
% D 20_Pres	63.8%
R 20_Pres	24491.60
% R 20_Pres	36.2%
20_Pres	67662.36

©2021 CALIPER



District: 31



Field	Value
District	31
Population	157223
ernate Schwartzberg	2.12
Polsby Popper	0.22
Deviation	-28
% Deviation	-0.01%
NH_Wht	107270
% NH_Wht	68.23%
AP_BlK	8210
% AP_BlK	5.22%
AP_Ind	6089
% AP_Ind	3.87%
AP_Asn	15792
% AP_Asn	10.04%
AP_Hwn	3228
% AP_Hwn	2.05%
AP_Oth	15549
% AP_Oth	9.89%
Hispanic Origin	18307
% Hispanic Origin	11.64%
18+_Pop	118761
NH18+_Wht	85339
% NH18+_Wht	71.86%
18+_AP_BlK	5146
% 18+_AP_BlK	4.33%
18+_AP_Ind	4294
% 18+_AP_Ind	3.62%
18+_AP_Asn	11020
% 18+_AP_Asn	9.28%
18+_AP_Hwn	1970
% 18+_AP_Hwn	1.66%
18+_AP_Oth	10089
% 18+_AP_Oth	8.5%
H18+_Pop	11326
% H18+_Pop	9.54%

- 5 (1)
- 6 (1)
- 8 (1)
- 9 (1)
- 10 (1)
- 11 (1)
- 12 (1)
- 13 (1)
- 14 (1)
- 15 (1)
- 16 (1)
- 17 (1)
- 18 (1)
- 19 (1)
- 20 (1)
- 21 (1)
- 22 (1)
- 23 (1)
- 24 (1)
- 25 (1)
- 26 (1)
- 27 (1)
- 28 (1)
- 29 (1)
- 30 (1)
- 31 (1)
- 32 (1)
- 33 (1)
- 34 (1)
- 35 (1)
- 36 (1)
- 37 (1)
- 38 (1)
- 39 (1)
- 40 (1)
- 41 (1)
- 42 (1)
- 43 (1)
- 44 (1)
- 45 (1)
- 46 (1)
- 47 (1)
- 48 (1)
- 49 (1)
- 206 (1)

0 4 8
Miles

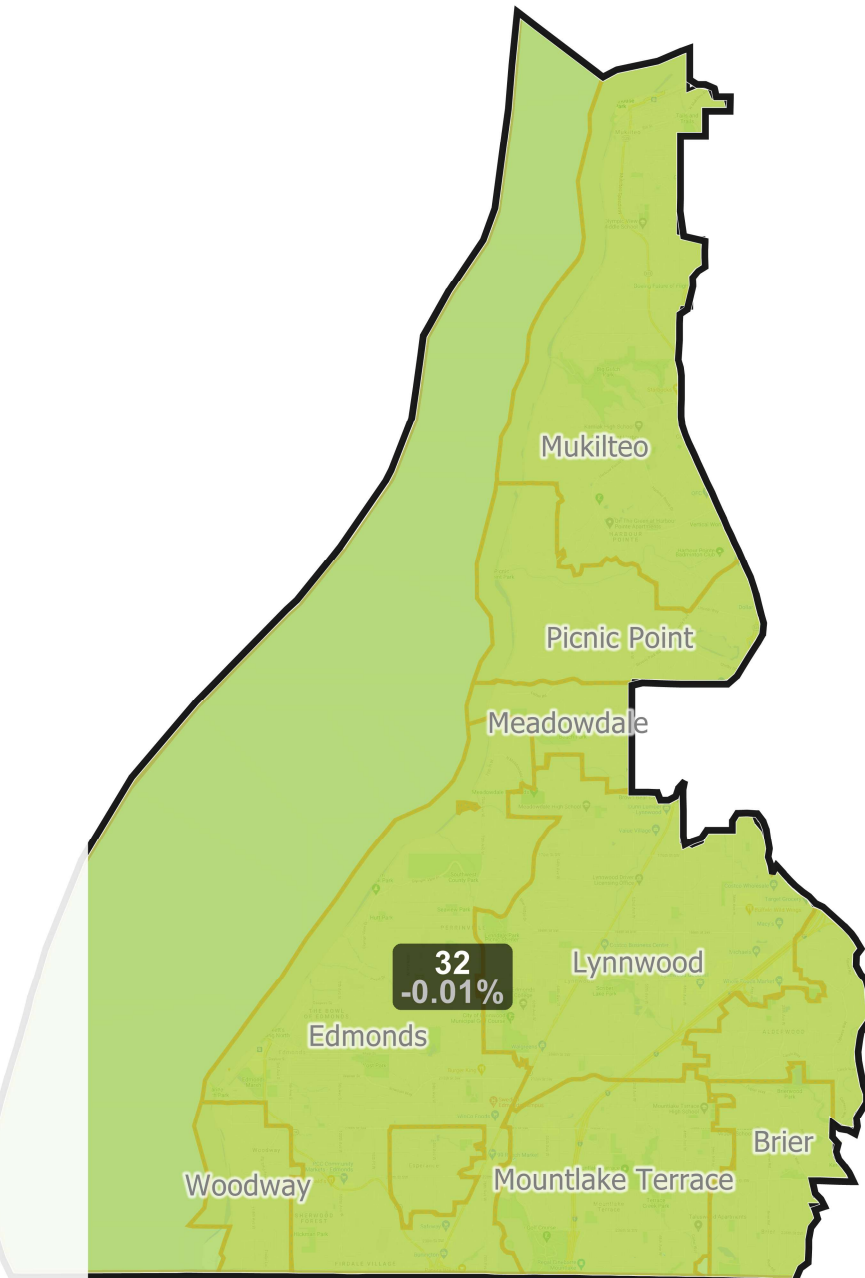
Map layers

- Census Block
- City/Town
- County
- Districts

District: 32

ID

- 1 (1)
- 2 (1)
- 3 (1)
- 4 (1)
- 5 (1)
- 6 (1)
- 8 (1)
- 9 (1)
- 10 (1)
- 11 (1)
- 12 (1)
- 13 (1)
- 14 (1)
- 15 (1)
- 16 (1)
- 17 (1)
- 18 (1)
- 19 (1)
- 20 (1)
- 21 (1)
- 22 (1)
- 23 (1)
- 24 (1)
- 25 (1)
- 26 (1)
- 27 (1)
- 28 (1)
- 29 (1)
- 30 (1)
- 31 (1)
- 32 (1)
- 33 (1)
- 34 (1)
- 35 (1)
- 36 (1)
- 37 (1)
- 38 (1)
- 39 (1)
- 40 (1)
- 41 (1)
- 42 (1)
- 43 (1)
- 44 (1)
- 45 (1)
- 46 (1)
- 47 (1)
- 48 (1)
- 49 (1)
- 206 (1)



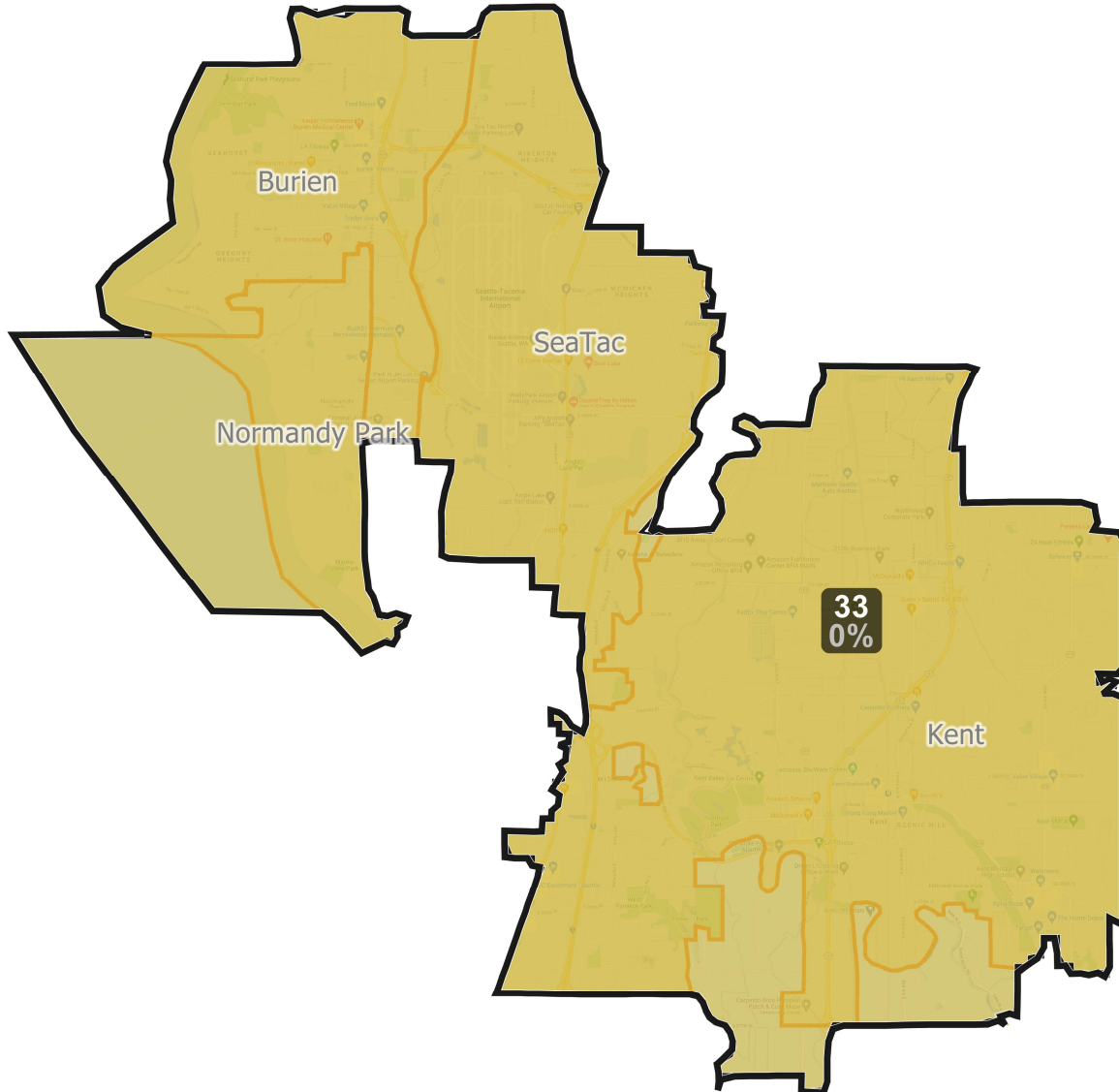
©2021 CALIPER



Field	Value
District	32
Population	157231
ernate Schwartzberg	1.57
Polsby Popper	0.41
Deviation	-20
% Deviation	-0.01%
NH_Wht	98355
% NH_Wht	62.55%
AP_Blkc	9992
% AP_Blkc	6.35%
AP_Ind	4455
% AP_Ind	2.83%
AP_Asn	27705
% AP_Asn	17.62%
AP_Hwn	1878
% AP_Hwn	1.19%
AP_Oth	14375
% AP_Oth	9.14%
Hispanic Origin	16244
% Hispanic Origin	10.33%
18+_Pop	127019
NH18+_Wht	83597
% NH18+_Wht	65.81%
18+_AP_Blkc	6775
% 18+_AP_Blkc	5.33%
18+_AP_Ind	3406
% 18+_AP_Ind	2.68%
18+_AP_Asn	21244
% 18+_AP_Asn	16.73%
18+_AP_Hwn	1264
% 18+_AP_Hwn	1%
18+_AP_Oth	10274
% 18+_AP_Oth	8.09%
H18+_Pop	11090
% H18+_Pop	8.73%
D 20_Pres	64182.10
% D 20_Pres	71.34%
R 20_Pres	25779.88
% R 20_Pres	28.66%
20_Pres	89961.98

District: 33

- 5 (1)
- 6 (1)
- 8 (1)
- 9 (1)
- 10 (1)
- 11 (1)
- 12 (1)
- 13 (1)
- 14 (1)
- 15 (1)
- 16 (1)
- 17 (1)
- 18 (1)
- 19 (1)
- 20 (1)
- 21 (1)
- 22 (1)
- 23 (1)
- 24 (1)
- 25 (1)
- 26 (1)
- 27 (1)
- 28 (1)
- 29 (1)
- 30 (1)
- 31 (1)
- 32 (1)
- 33 (1)
- 34 (1)
- 35 (1)
- 36 (1)
- 37 (1)
- 38 (1)
- 39 (1)
- 40 (1)
- 41 (1)
- 42 (1)
- 43 (1)
- 44 (1)
- 45 (1)
- 46 (1)
- 47 (1)
- 48 (1)
- 49 (1)
- 206 (1)



0 .75 1.5
Miles

©2021 CALIPER

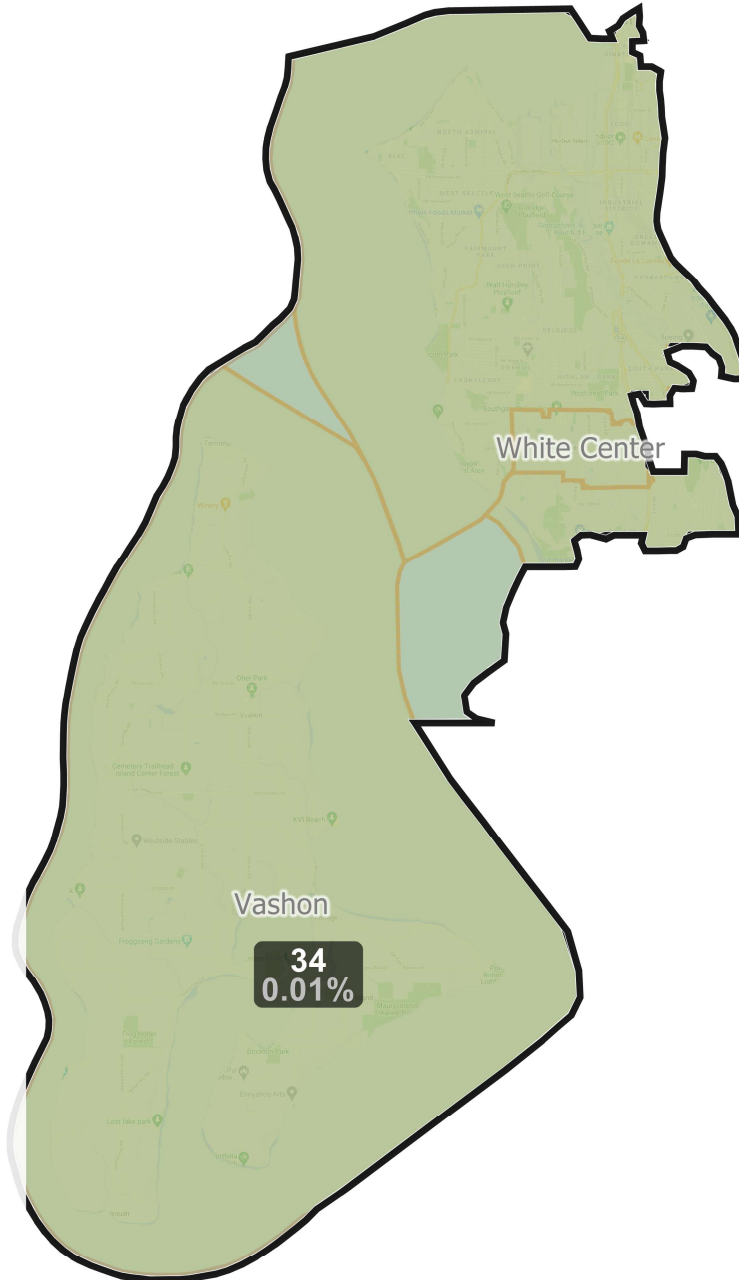
Field	Value
District	33
Population	157260
ernate Schwartzberg	2.17
Polsby Popper	0.21
Deviation	9
% Deviation	0%
NH_Wht	59332
% NH_Wht	37.73%
AP_BlK	26897
% AP_BlK	17.1%
AP_Ind	5293
% AP_Ind	3.37%
AP_Asn	33639
% AP_Asn	21.39%
AP_Hwn	5751
% AP_Hwn	3.66%
AP_Oth	26511
% AP_Oth	16.86%
Hispanic Origin	30687
% Hispanic Origin	19.51%
18+_Pop	122295
NH18+_Wht	52033
% NH18+_Wht	42.55%
18+_AP_BlK	18875
% 18+_AP_BlK	15.43%
18+_AP_Ind	4001
% 18+_AP_Ind	3.27%
18+_AP_Asn	25235
% 18+_AP_Asn	20.63%
18+_AP_Hwn	3789
% 18+_AP_Hwn	3.1%
18+_AP_Oth	18203
% 18+_AP_Oth	14.88%
H18+_Pop	20673
% H18+_Pop	16.9%

Map layers


- Census Block
- City/Town
- County
- Districts

- ID
- 1 (1)
 - 2 (1)
 - 3 (1)
 - 4 (1)
 - 5 (1)
 - 6 (1)
 - 8 (1)
 - 9 (1)
 - 10 (1)
 - 11 (1)
 - 12 (1)
 - 13 (1)
 - 14 (1)
 - 15 (1)
 - 16 (1)
 - 17 (1)
 - 18 (1)
 - 19 (1)
 - 20 (1)
 - 21 (1)
 - 22 (1)
 - 23 (1)
 - 24 (1)
 - 25 (1)
 - 26 (1)
 - 27 (1)
 - 28 (1)
 - 29 (1)
 - 30 (1)
 - 31 (1)
 - 32 (1)
 - 33 (1)
 - 34 (1)
 - 35 (1)
 - 36 (1)
 - 37 (1)
 - 38 (1)
 - 39 (1)
 - 40 (1)
 - 41 (1)
 - 42 (1)
 - 43 (1)
 - 44 (1)
 - 45 (1)
 - 46 (1)
 - 47 (1)
 - 48 (1)
 - 49 (1)
 - 206 (1)

District: 34



©2021 CALIPER



Field	Value
District	34
Population	157289
ernate Schwartzberg	1.63
Polsby Popper	0.38
Deviation	38
% Deviation	0.01%
NH_Wht	91879
% NH_Wht	58.41%
AP_Blkc	15878
% AP_Blkc	10.09%
AP_Ind	5450
% AP_Ind	3.46%
AP_Asn	23646
% AP_Asn	15.03%
AP_Hwn	1983
% AP_Hwn	1.26%
AP_Oth	18278
% AP_Oth	11.62%
Hispanic Origin	21175
% Hispanic Origin	13.46%
18+_Pop	128347
NH18+_Wht	79552
% NH18+_Wht	61.98%
18+_AP_Blkc	10890
% 18+_AP_Blkc	8.48%
18+_AP_Ind	4225
% 18+_AP_Ind	3.29%
18+_AP_Asn	18508
% 18+_AP_Asn	14.42%
18+_AP_Hwn	1343
% 18+_AP_Hwn	1.05%
18+_AP_Oth	13382
% 18+_AP_Oth	10.43%
H18+_Pop	15199
% H18+_Pop	11.84%
D 20_Pres	77226.56
% D 20_Pres	85.51%
R 20_Pres	13088.20
% R 20_Pres	14.49%
20_Pres	90314.76

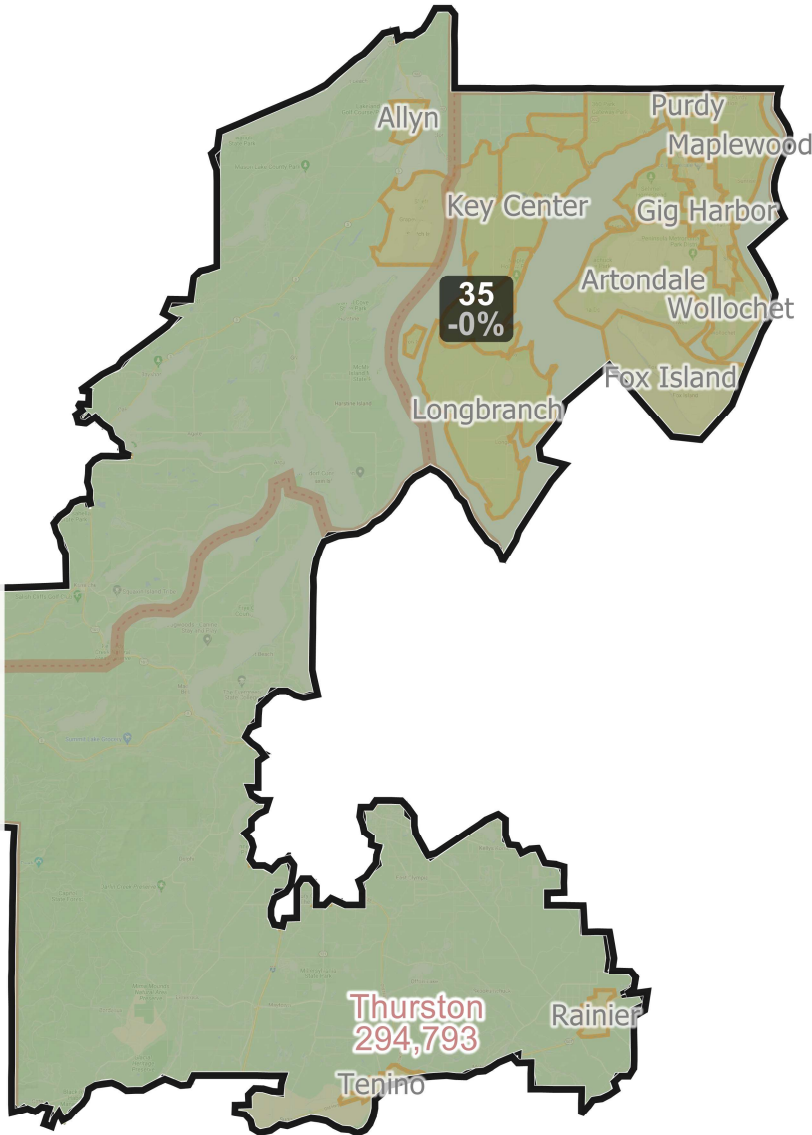
Map layers

- Census Block
- City/Town
- County
- Districts

ID

- 1 (1)
- 2 (1)
- 3 (1)
- 4 (1)
- 5 (1)
- 6 (1)
- 8 (1)
- 9 (1)
- 10 (1)
- 11 (1)
- 12 (1)
- 13 (1)
- 14 (1)
- 15 (1)
- 16 (1)
- 17 (1)
- 18 (1)
- 19 (1)
- 20 (1)
- 21 (1)
- 22 (1)
- 23 (1)
- 24 (1)
- 25 (1)
- 26 (1)
- 27 (1)
- 28 (1)
- 29 (1)
- 30 (1)
- 31 (1)
- 32 (1)
- 33 (1)
- 34 (1)
- 35 (1)
- 36 (1)
- 37 (1)
- 38 (1)
- 39 (1)
- 40 (1)
- 41 (1)
- 42 (1)
- 43 (1)
- 44 (1)
- 45 (1)
- 46 (1)
- 47 (1)
- 48 (1)
- 49 (1)
- 206 (1)

District: 35



©2021 CALIPER



Field	Value
District	35
Population	157245
ernate Schwartzberg	2.51
Polsby Popper	0.16
Deviation	-6
% Deviation	-0%
NH_Wht	126167
% NH_Wht	80.24%
AP_Blkc	3780
% AP_Blkc	2.4%
AP_Ind	6631
% AP_Ind	4.22%
AP_Asn	8509
% AP_Asn	5.41%
AP_Hwn	1625
% AP_Hwn	1.03%
AP_Oth	9559
% AP_Oth	6.08%
Hispanic Origin	10509
% Hispanic Origin	6.68%
18+_Pop	125921
NH18+_Wht	104350
% NH18+_Wht	82.87%
18+_AP_Blkc	2401
% 18+_AP_Blkc	1.91%
18+_AP_Ind	4727
% 18+_AP_Ind	3.75%
18+_AP_Asn	5790
% 18+_AP_Asn	4.6%
18+_AP_Hwn	1050
% 18+_AP_Hwn	0.83%
18+_AP_Oth	6809
% 18+_AP_Oth	5.41%
H18+_Pop	6878
% H18+_Pop	5.46%
D 20_Pres	53337.59
% D 20_Pres	53.14%
R 20_Pres	47039.77
% R 20_Pres	46.86%
20_Pres	100377.36

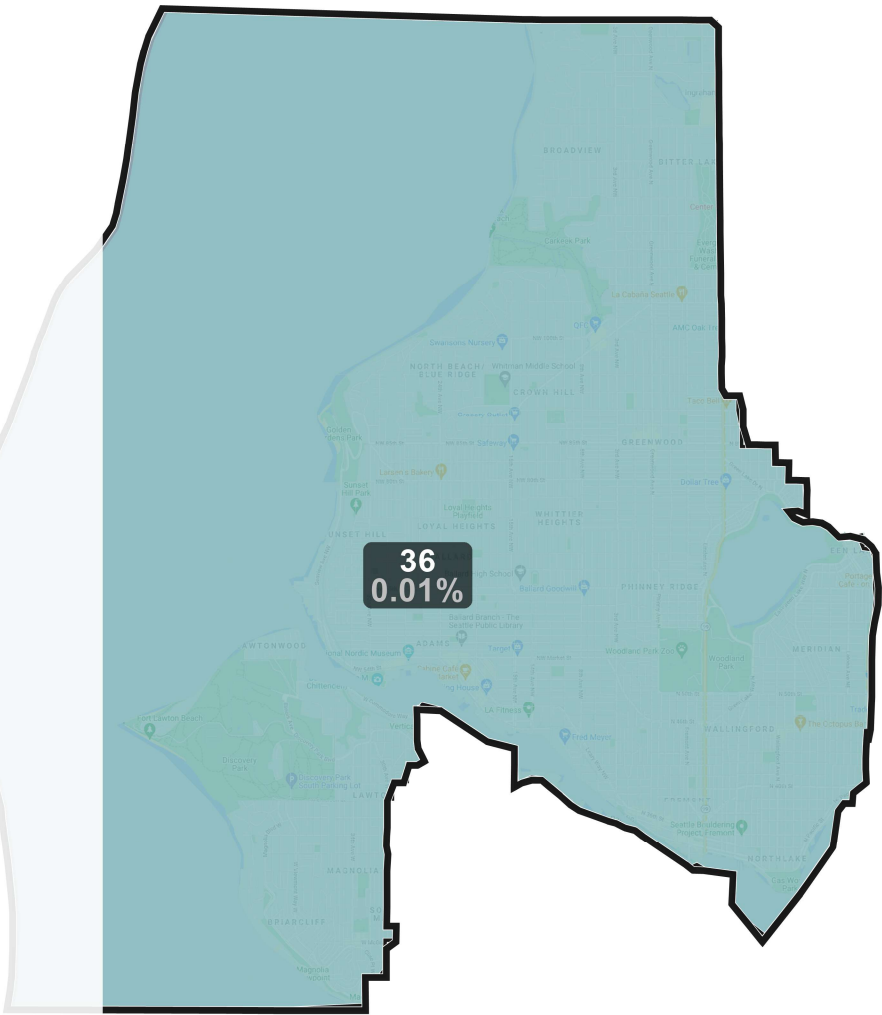
Map layers

- Census Block
- City/Town
- County
- Districts

ID

- 1 (1)
- 2 (1)
- 3 (1)
- 4 (1)
- 5 (1)
- 6 (1)
- 8 (1)
- 9 (1)
- 10 (1)
- 11 (1)
- 12 (1)
- 13 (1)
- 14 (1)
- 15 (1)
- 16 (1)
- 17 (1)
- 18 (1)
- 19 (1)
- 20 (1)
- 21 (1)
- 22 (1)
- 23 (1)
- 24 (1)
- 25 (1)
- 26 (1)
- 27 (1)
- 28 (1)
- 29 (1)
- 30 (1)
- 31 (1)
- 32 (1)
- 33 (1)
- 34 (1)
- 35 (1)
- 36 (1)
- 37 (1)
- 38 (1)
- 39 (1)
- 40 (1)
- 41 (1)
- 42 (1)
- 43 (1)
- 44 (1)
- 45 (1)
- 46 (1)
- 47 (1)
- 48 (1)
- 49 (1)
- 206 (1)

District: 36



Field	Value
District	36
Population	157268
ernate Schwartzberg	1.39
Polsby Popper	0.52
Deviation	17
% Deviation	0.01%
NH_Wht	113985
% NH_Wht	72.48%
AP_Blkc	6651
% AP_Blkc	4.23%
AP_Ind	3622
% AP_Ind	2.3%
AP_Asn	21605
% AP_Asn	13.74%
AP_Hwn	938
% AP_Hwn	0.6%
AP_Oth	9958
% AP_Oth	6.33%
Hispanic Origin	10506
% Hispanic Origin	6.68%
18+_Pop	131995
NH18+_Wht	98103
% NH18+_Wht	74.32%
18+_AP_Blkc	4856
% 18+_AP_Blkc	3.68%
18+_AP_Ind	2852
% 18+_AP_Ind	2.16%
18+_AP_Asn	16960
% 18+_AP_Asn	12.85%
18+_AP_Hwn	645
% 18+_AP_Hwn	0.49%
18+_AP_Oth	7803
% 18+_AP_Oth	5.91%
H18+_Pop	8142
% H18+_Pop	6.17%
D 20_Pres	95794.07
% D 20_Pres	91.82%
R 20_Pres	8532.36
% R 20_Pres	8.18%
20_Pres	104326.43

©2021 CALIPER



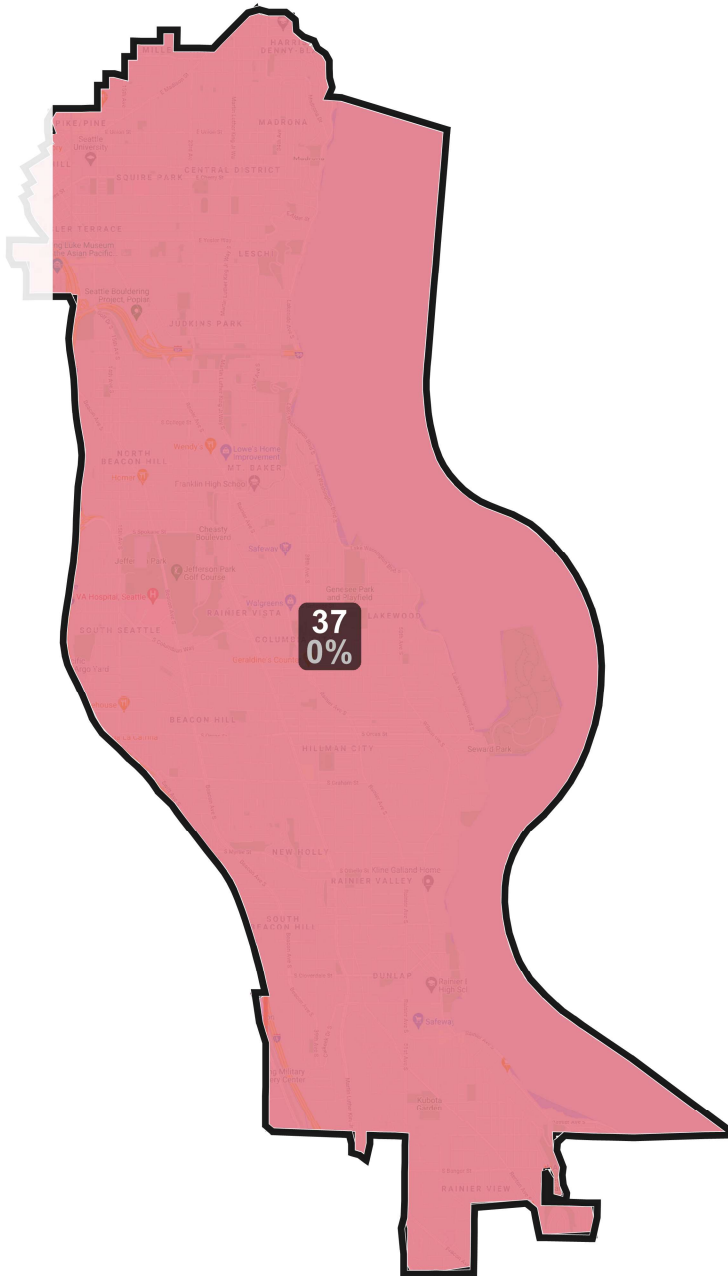
Map layers

- Census Block
- City/Town
- County
- Districts

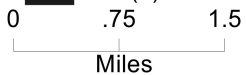
District: 37

ID

- 1 (1)
- 2 (1)
- 3 (1)
- 4 (1)
- 5 (1)
- 6 (1)
- 8 (1)
- 9 (1)
- 10 (1)
- 11 (1)
- 12 (1)
- 13 (1)
- 14 (1)
- 15 (1)
- 16 (1)
- 17 (1)
- 18 (1)
- 19 (1)
- 20 (1)
- 21 (1)
- 22 (1)
- 23 (1)
- 24 (1)
- 25 (1)
- 26 (1)
- 27 (1)
- 28 (1)
- 29 (1)
- 30 (1)
- 31 (1)
- 32 (1)
- 33 (1)
- 34 (1)
- 35 (1)
- 36 (1)
- 37 (1)
- 38 (1)
- 39 (1)
- 40 (1)
- 41 (1)
- 42 (1)
- 43 (1)
- 44 (1)
- 45 (1)
- 46 (1)
- 47 (1)
- 48 (1)
- 49 (1)
- 206 (1)



©2021 CALIPER



Field	Value
District	37
Population	157263
ernate Schwartzberg	1.76
Polsby Popper	0.32
Deviation	12
% Deviation	0%
NH_Wht	64035
% NH_Wht	40.72%
AP_Blkc	29874
% AP_Blkc	19%
AP_Ind	3972
% AP_Ind	2.53%
AP_Asn	46750
% AP_Asn	29.73%
AP_Hwn	1528
% AP_Hwn	0.97%
AP_Oth	12738
% AP_Oth	8.1%
Hispanic Origin	14472
% Hispanic Origin	9.2%
18+_Pop	132058
NH18+_Wht	57133
% NH18+_Wht	43.26%
18+_AP_Blkc	21942
% 18+_AP_Blkc	16.62%
18+_AP_Ind	3171
% 18+_AP_Ind	2.4%
18+_AP_Asn	39531
% 18+_AP_Asn	29.93%
18+_AP_Hwn	1171
% 18+_AP_Hwn	0.89%
18+_AP_Oth	9973
% 18+_AP_Oth	7.55%
H18+_Pop	11145
% H18+_Pop	8.44%
D 20_Pres	76820.73
% D 20_Pres	90.76%
R 20_Pres	7818.60
% R 20_Pres	9.24%
20_Pres	84639.33

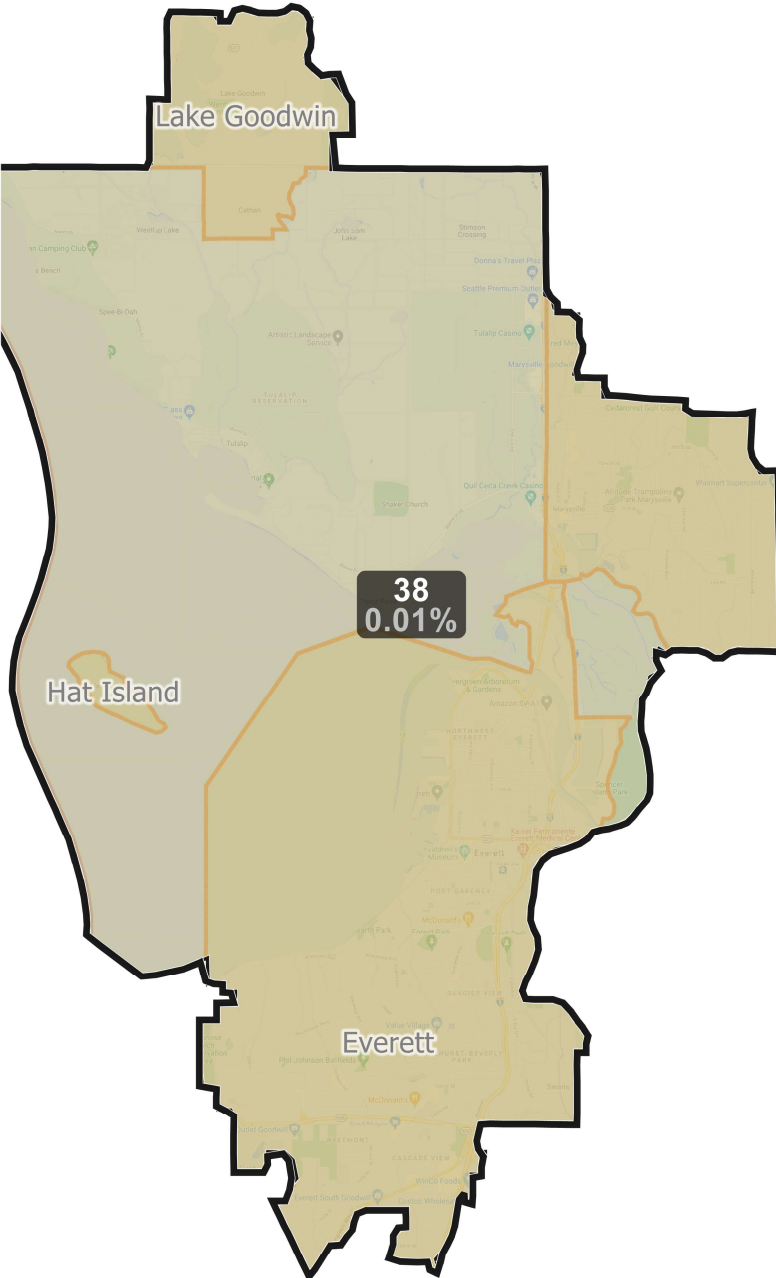
Map layers

- Census Block
- City/Town
- County
- Districts

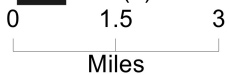
District: 38

ID

- 1 (1)
- 2 (1)
- 3 (1)
- 4 (1)
- 5 (1)
- 6 (1)
- 8 (1)
- 9 (1)
- 10 (1)
- 11 (1)
- 12 (1)
- 13 (1)
- 14 (1)
- 15 (1)
- 16 (1)
- 17 (1)
- 18 (1)
- 19 (1)
- 20 (1)
- 21 (1)
- 22 (1)
- 23 (1)
- 24 (1)
- 25 (1)
- 26 (1)
- 27 (1)
- 28 (1)
- 29 (1)
- 30 (1)
- 31 (1)
- 32 (1)
- 33 (1)
- 34 (1)
- 35 (1)
- 36 (1)
- 37 (1)
- 38 (1)
- 39 (1)
- 40 (1)
- 41 (1)
- 42 (1)
- 43 (1)
- 44 (1)
- 45 (1)
- 46 (1)
- 47 (1)
- 48 (1)
- 49 (1)
- 206 (1)



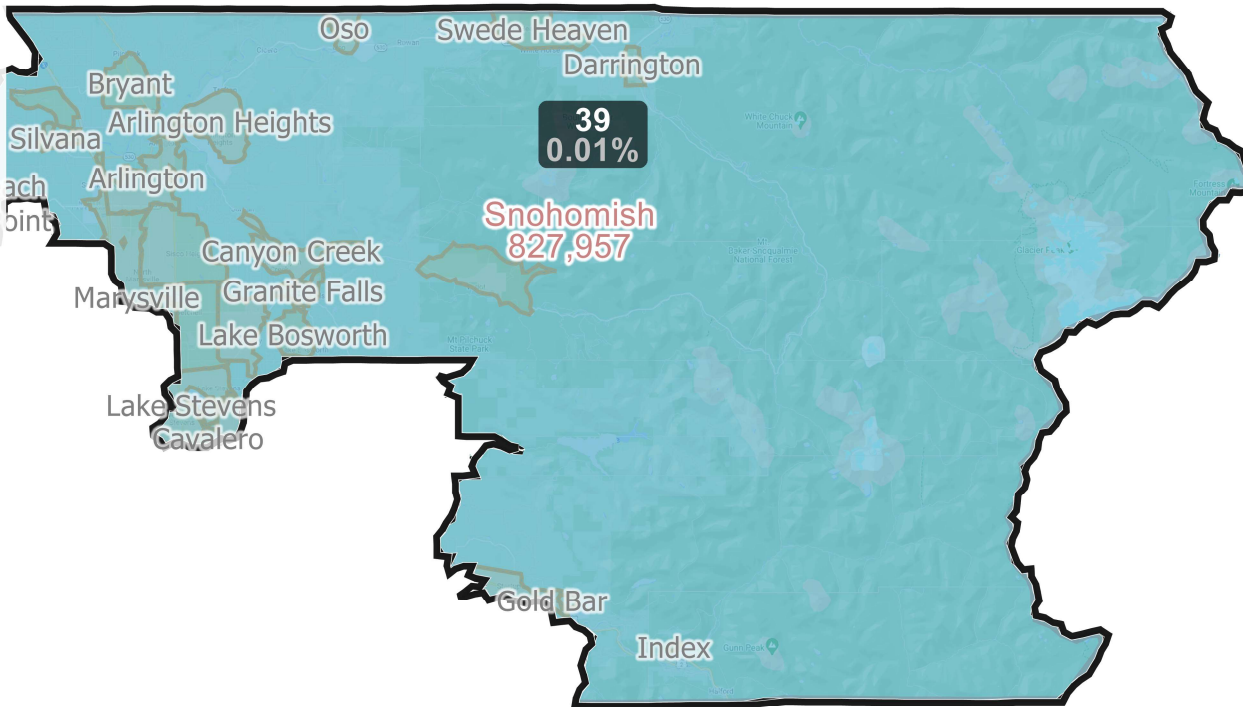
©2021 CALIPER



Field	Value
District	38
Population	157271
ernate Schwartzberg	1.68
Polsby Popper	0.35
Deviation	20
% Deviation	0.01%
NH_Wht	96121
% NH_Wht	61.12%
AP_Blkc	10121
% AP_Blkc	6.44%
AP_Ind	9583
% AP_Ind	6.09%
AP_Asn	16712
% AP_Asn	10.63%
AP_Hwn	2731
% AP_Hwn	1.74%
AP_Oth	20535
% AP_Oth	13.06%
Hispanic Origin	24873
% Hispanic Origin	15.82%
18+_Pop	123407
NH18+_Wht	80609
% NH18+_Wht	65.32%
18+_AP_Blkc	6720
% 18+_AP_Blkc	5.45%
18+_AP_Ind	6773
% 18+_AP_Ind	5.49%
18+_AP_Asn	12511
% 18+_AP_Asn	10.14%
18+_AP_Hwn	1767
% 18+_AP_Hwn	1.43%
18+_AP_Oth	14019
% 18+_AP_Oth	11.36%
H18+_Pop	16134
% H18+_Pop	13.07%
D 20_Pres	43857.83
% D 20_Pres	61.05%
R 20_Pres	27977.55
% R 20_Pres	38.95%
20_Pres	71835.38

District: 39

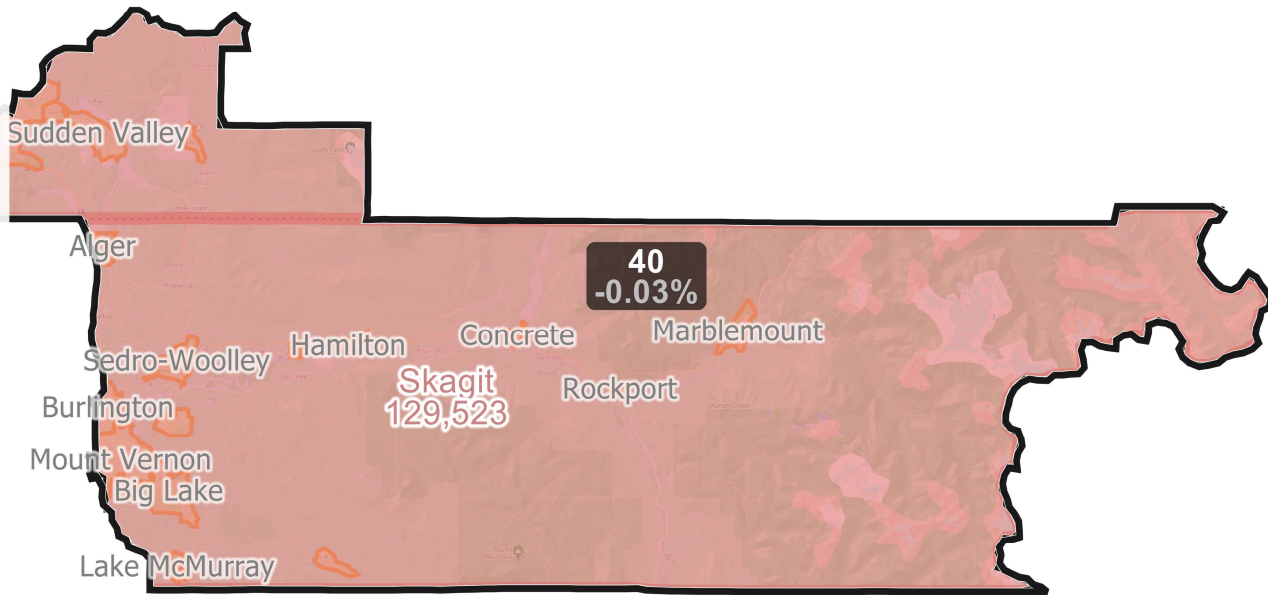
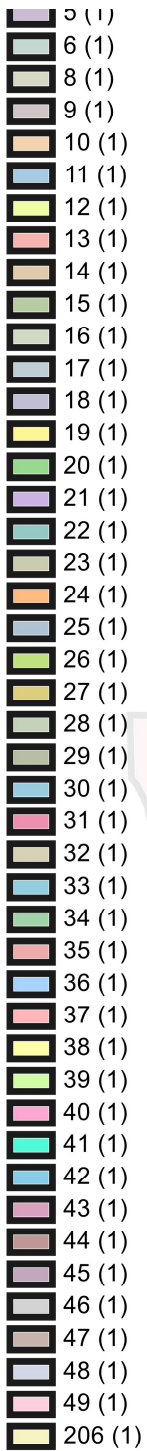
- 5 (1)
- 6 (1)
- 8 (1)
- 9 (1)
- 10 (1)
- 11 (1)
- 12 (1)
- 13 (1)
- 14 (1)
- 15 (1)
- 16 (1)
- 17 (1)
- 18 (1)
- 19 (1)
- 20 (1)
- 21 (1)
- 22 (1)
- 23 (1)
- 24 (1)
- 25 (1)
- 26 (1)
- 27 (1)
- 28 (1)
- 29 (1)
- 30 (1)
- 31 (1)
- 32 (1)
- 33 (1)
- 34 (1)
- 35 (1)
- 36 (1)
- 37 (1)
- 38 (1)
- 39 (1)
- 40 (1)
- 41 (1)
- 42 (1)
- 43 (1)
- 44 (1)
- 45 (1)
- 46 (1)
- 47 (1)
- 48 (1)
- 49 (1)
- 206 (1)



Field	Value
District	39
Population	157273
ernate Schwartzberg	1.88
Polsby Popper	0.28
Deviation	22
% Deviation	0.01%
NH_Wht	118598
% NH_Wht	75.41%
AP_BlK	4773
% AP_BlK	3.03%
AP_Ind	6942
% AP_Ind	4.41%
AP_Asn	10193
% AP_Asn	6.48%
AP_Hwn	1801
% AP_Hwn	1.15%
AP_Oth	13557
% AP_Oth	8.62%
Hispanic Origin	15794
% Hispanic Origin	10.04%
18+_Pop	119026
NH18+_Wht	93605
% NH18+_Wht	78.64%
18+_AP_BlK	2644
% 18+_AP_BlK	2.22%
18+_AP_Ind	4727
% 18+_AP_Ind	3.97%
18+_AP_Asn	6934
% 18+_AP_Asn	5.83%
18+_AP_Hwn	1093
% 18+_AP_Hwn	0.92%
18+_AP_Oth	9020
% 18+_AP_Oth	7.58%
H18+_Pop	9730
% H18+_Pop	8.17%

0 5 10
Miles

District: 40

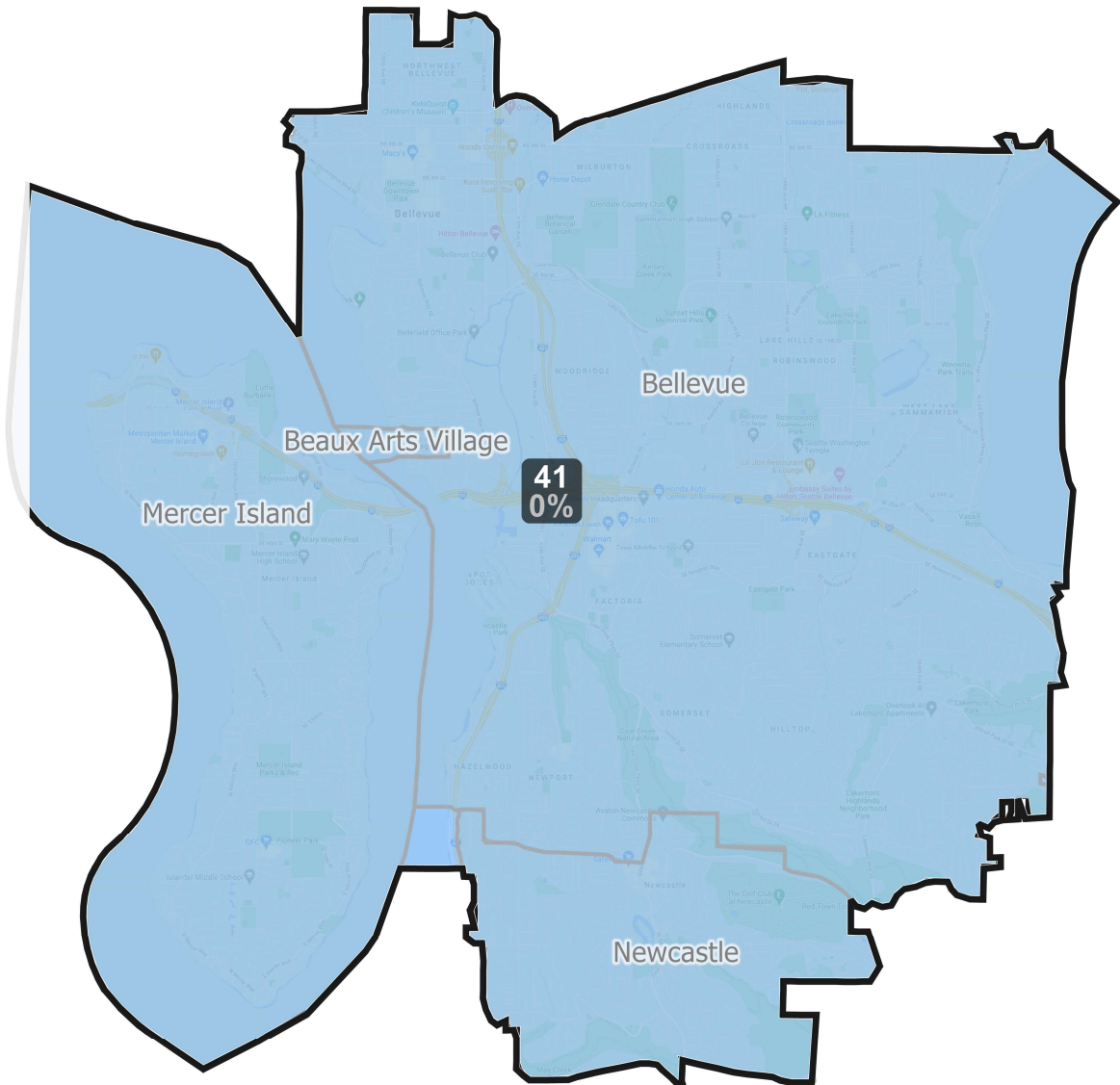


Field	Value
District	40
Population	157152
ernate Schwartzberg	1.88
Polsby Popper	0.28
Deviation	-99
% Deviation	-0.03%
NH_Wht	113582
% NH_Wht	72.28%
AP_BlK	3123
% AP_BlK	1.99%
AP_Ind	6594
% AP_Ind	4.2%
AP_Asn	8126
% AP_Asn	5.17%
AP_Hwn	1217
% AP_Hwn	0.77%
AP_Oth	21433
% AP_Oth	13.64%
Hispanic Origin	25118
% Hispanic Origin	15.98%
18+_Pop	125964
NH18+_Wht	95939
% NH18+_Wht	76.16%
18+_AP_BlK	2104
% 18+_AP_BlK	1.67%
18+_AP_Ind	4706
% 18+_AP_Ind	3.74%
18+_AP_Asn	6250
% 18+_AP_Asn	4.96%
18+_AP_Hwn	849
% 18+_AP_Hwn	0.67%
18+_AP_Oth	14204
% 18+_AP_Oth	11.28%
H18+_Pop	16003
% H18+_Pop	12.7%



District: 41

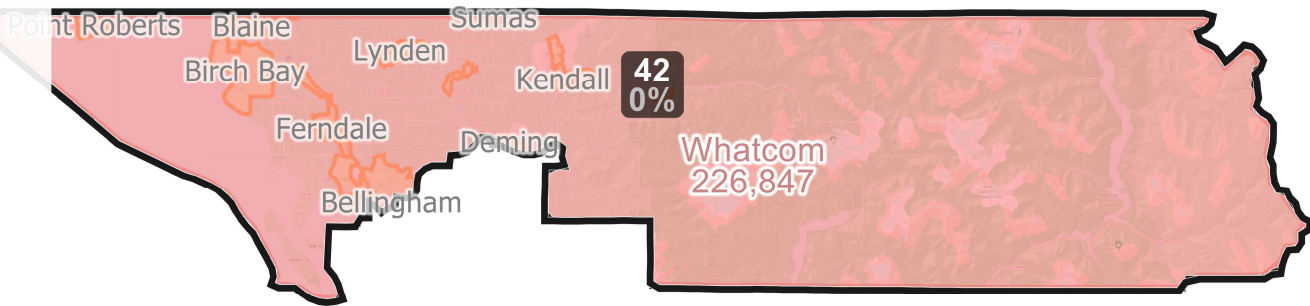
- 5 (1)
- 6 (1)
- 8 (1)
- 9 (1)
- 10 (1)
- 11 (1)
- 12 (1)
- 13 (1)
- 14 (1)
- 15 (1)
- 16 (1)
- 17 (1)
- 18 (1)
- 19 (1)
- 20 (1)
- 21 (1)
- 22 (1)
- 23 (1)
- 24 (1)
- 25 (1)
- 26 (1)
- 27 (1)
- 28 (1)
- 29 (1)
- 30 (1)
- 31 (1)
- 32 (1)
- 33 (1)
- 34 (1)
- 35 (1)
- 36 (1)
- 37 (1)
- 38 (1)
- 39 (1)
- 40 (1)
- 41 (1)
- 42 (1)
- 43 (1)
- 44 (1)
- 45 (1)
- 46 (1)
- 47 (1)
- 48 (1)
- 49 (1)
- 206 (1)



Field	Value
District	41
Population	157265
ernate Schwartzberg	1.64
Polsby Popper	0.37
Deviation	14
% Deviation	0%
NH_Wht	75095
% NH_Wht	47.75%
AP_BlK	5494
% AP_BlK	3.49%
AP_Ind	2184
% AP_Ind	1.39%
AP_Asn	64395
% AP_Asn	40.95%
AP_Hwn	898
% AP_Hwn	0.57%
AP_Oth	9394
% AP_Oth	5.97%
Hispanic Origin	9887
% Hispanic Origin	6.29%
18+_Pop	123766
NH18+_Wht	62952
% NH18+_Wht	50.86%
18+_AP_BlK	3824
% 18+_AP_BlK	3.09%
18+_AP_Ind	1629
% 18+_AP_Ind	1.32%
18+_AP_Asn	47926
% 18+_AP_Asn	38.72%
18+_AP_Hwn	574
% 18+_AP_Hwn	0.46%
18+_AP_Oth	6754
% 18+_AP_Oth	5.46%
H18+_Pop	7031
% H18+_Pop	5.68%

District: 42

- 5 (1)
- 6 (1)
- 8 (1)
- 9 (1)
- 10 (1)
- 11 (1)
- 12 (1)
- 13 (1)
- 14 (1)
- 15 (1)
- 16 (1)
- 17 (1)
- 18 (1)
- 19 (1)
- 20 (1)
- 21 (1)
- 22 (1)
- 23 (1)
- 24 (1)
- 25 (1)
- 26 (1)
- 27 (1)
- 28 (1)
- 29 (1)
- 30 (1)
- 31 (1)
- 32 (1)
- 33 (1)
- 34 (1)
- 35 (1)
- 36 (1)
- 37 (1)
- 38 (1)
- 39 (1)
- 40 (1)
- 41 (1)
- 42 (1)
- 43 (1)
- 44 (1)
- 45 (1)
- 46 (1)
- 47 (1)
- 48 (1)
- 49 (1)
- 206 (1)

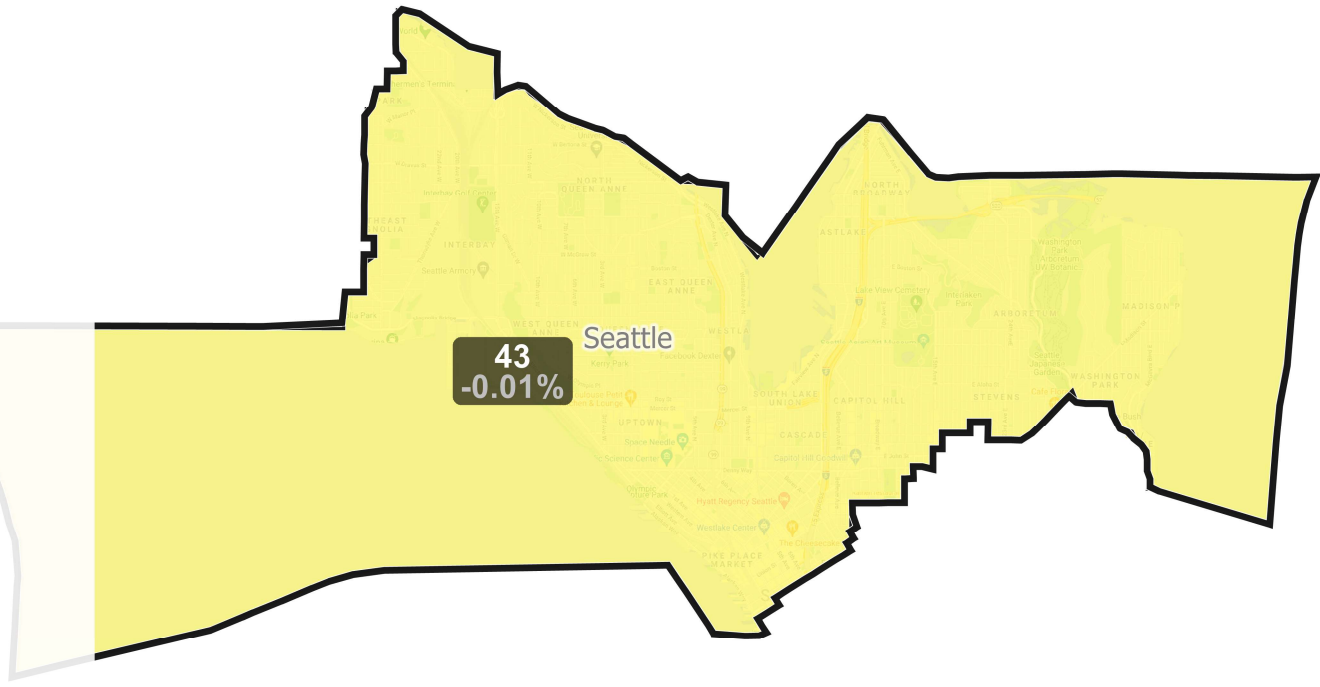


Field	Value
District	42
Population	157251
ernate Schwartzberg	1.9
Polsby Popper	0.28
Deviation	0
% Deviation	0%
NH_Wht	115130
% NH_Wht	73.21%
AP_BlK	3435
% AP_BlK	2.18%
AP_Ind	9539
% AP_Ind	6.07%
AP_Asn	10152
% AP_Asn	6.46%
AP_Hwn	1267
% AP_Hwn	0.81%
AP_Oth	15438
% AP_Oth	9.82%
Hispanic Origin	18162
% Hispanic Origin	11.55%
18+_Pop	123679
NH18+_Wht	94491
% NH18+_Wht	76.4%
18+_AP_BlK	2137
% 18+_AP_BlK	1.73%
18+_AP_Ind	6640
% 18+_AP_Ind	5.37%
18+_AP_Asn	7590
% 18+_AP_Asn	6.14%
18+_AP_Hwn	875
% 18+_AP_Hwn	0.71%
18+_AP_Oth	10590
% 18+_AP_Oth	8.56%
H18+_Pop	11814
% H18+_Pop	9.55%

0 7.5 15
Miles

District: 43

- 5 (1)
- 6 (1)
- 8 (1)
- 9 (1)
- 10 (1)
- 11 (1)
- 12 (1)
- 13 (1)
- 14 (1)
- 15 (1)
- 16 (1)
- 17 (1)
- 18 (1)
- 19 (1)
- 20 (1)
- 21 (1)
- 22 (1)
- 23 (1)
- 24 (1)
- 25 (1)
- 26 (1)
- 27 (1)
- 28 (1)
- 29 (1)
- 30 (1)
- 31 (1)
- 32 (1)
- 33 (1)
- 34 (1)
- 35 (1)
- 36 (1)
- 37 (1)
- 38 (1)
- 39 (1)
- 40 (1)
- 41 (1)
- 42 (1)
- 43 (1)
- 44 (1)
- 45 (1)
- 46 (1)
- 47 (1)
- 48 (1)
- 49 (1)
- 206 (1)

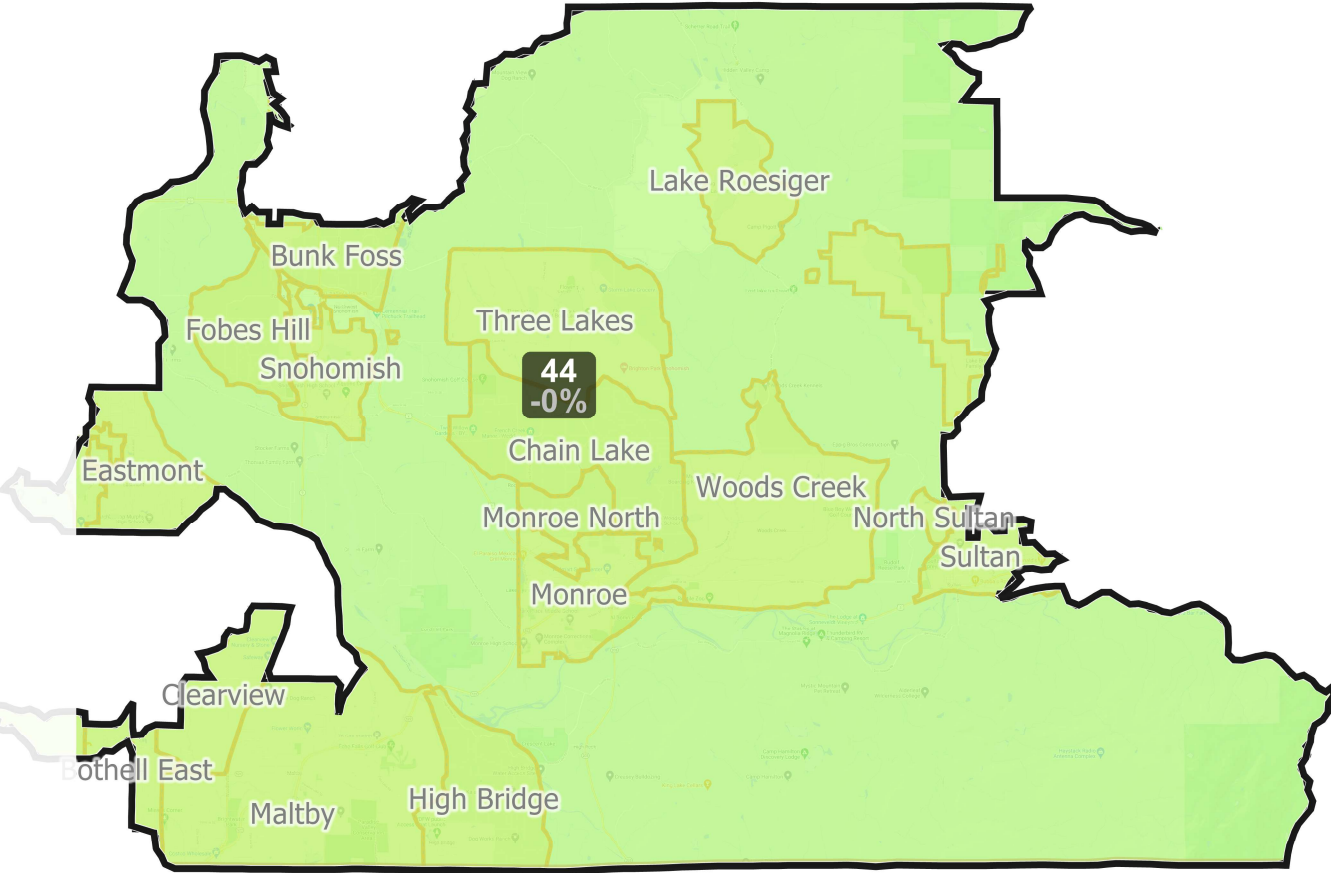


Field	Value
District	43
Population	157235
ernate Schwartzberg	1.79
Polsby Popper	0.31
Deviation	-16
% Deviation	-0.01%
NH_Wht	97854
% NH_Wht	62.23%
AP_BlK	8596
% AP_BlK	5.47%
AP_Ind	3340
% AP_Ind	2.12%
AP_Asn	35339
% AP_Asn	22.48%
AP_Hwn	1103
% AP_Hwn	0.7%
AP_Oth	10318
% AP_Oth	6.56%
Hispanic Origin	11858
% Hispanic Origin	7.54%
18+_Pop	143678
NH18+_Wht	90233
% NH18+_Wht	62.8%
18+_AP_BlK	7362
% 18+_AP_BlK	5.12%
18+_AP_Ind	2815
% 18+_AP_Ind	1.96%
18+_AP_Asn	32253
% 18+_AP_Asn	22.45%
18+_AP_Hwn	871
% 18+_AP_Hwn	0.61%
18+_AP_Oth	9007
% 18+_AP_Oth	6.27%
H18+_Pop	10349
% H18+_Pop	7.2%

0 .75 1.5
Miles

District: 44

- 5 (1)
- 6 (1)
- 8 (1)
- 9 (1)
- 10 (1)
- 11 (1)
- 12 (1)
- 13 (1)
- 14 (1)
- 15 (1)
- 16 (1)
- 17 (1)
- 18 (1)
- 19 (1)
- 20 (1)
- 21 (1)
- 22 (1)
- 23 (1)
- 24 (1)
- 25 (1)
- 26 (1)
- 27 (1)
- 28 (1)
- 29 (1)
- 30 (1)
- 31 (1)
- 32 (1)
- 33 (1)
- 34 (1)
- 35 (1)
- 36 (1)
- 37 (1)
- 38 (1)
- 39 (1)
- 40 (1)
- 41 (1)
- 42 (1)
- 43 (1)
- 44 (1)
- 45 (1)
- 46 (1)
- 47 (1)
- 48 (1)
- 49 (1)
- 206 (1)



Field	Value
District	44
Population	157243
ernate Schwartzberg	2.36
Polsby Popper	0.18
Deviation	-8
% Deviation	-0%
NH_Wht	107170
% NH_Wht	68.16%
AP_BlK	5444
% AP_BlK	3.46%
AP_Ind	4712
% AP_Ind	3%
AP_Asn	21710
% AP_Asn	13.81%
AP_Hwn	1523
% AP_Hwn	0.97%
AP_Oth	15545
% AP_Oth	9.89%
Hispanic Origin	16895
% Hispanic Origin	10.74%
18+_Pop	119844
NH18+_Wht	85682
% NH18+_Wht	71.49%
18+_AP_BlK	3544
% 18+_AP_BlK	2.96%
18+_AP_Ind	3413
% 18+_AP_Ind	2.85%
18+_AP_Asn	15048
% 18+_AP_Asn	12.56%
18+_AP_Hwn	1019
% 18+_AP_Hwn	0.85%
18+_AP_Oth	10469
% 18+_AP_Oth	8.74%
H18+_Pop	10891
% H18+_Pop	9.09%

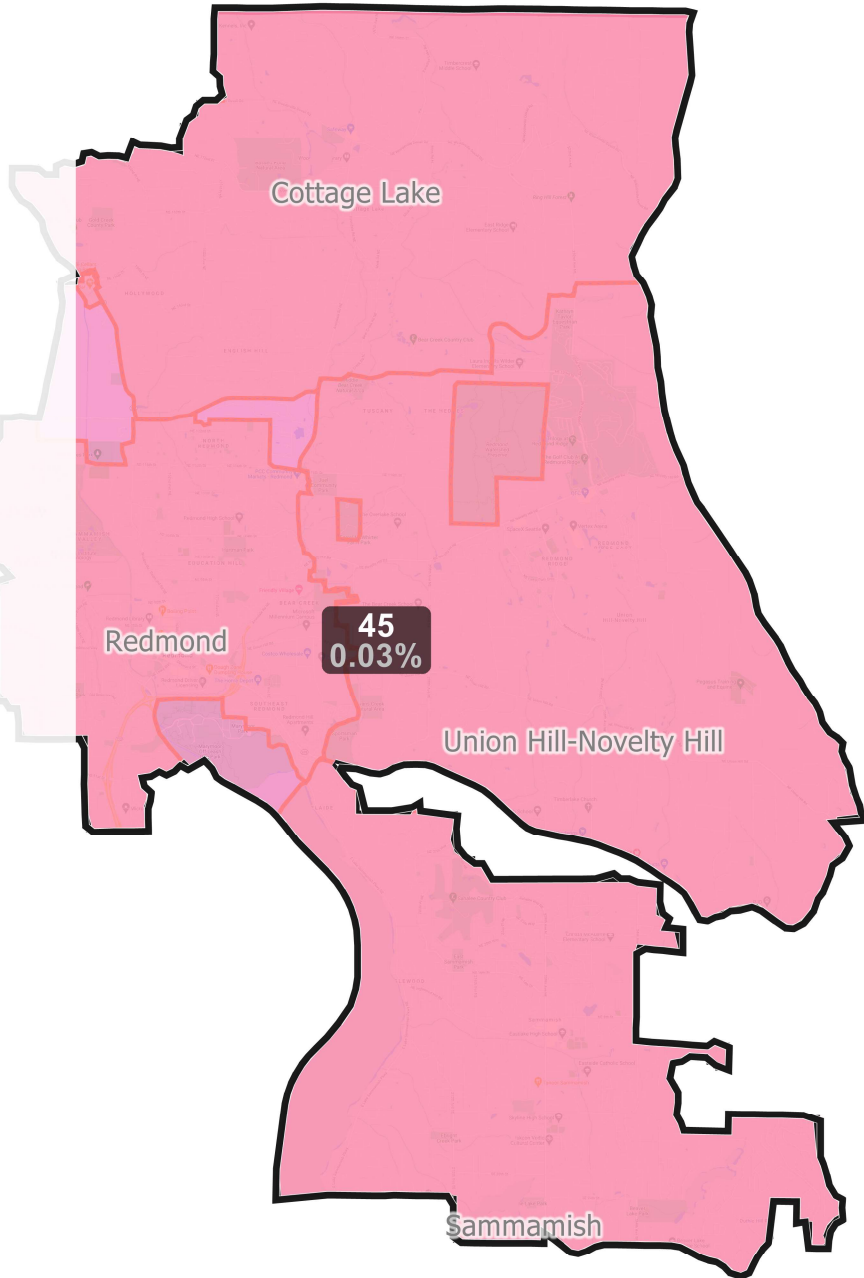
Map layers

- Census Block
- City/Town
- County
- Districts

District: 45

ID

- 1 (1)
- 2 (1)
- 3 (1)
- 4 (1)
- 5 (1)
- 6 (1)
- 8 (1)
- 9 (1)
- 10 (1)
- 11 (1)
- 12 (1)
- 13 (1)
- 14 (1)
- 15 (1)
- 16 (1)
- 17 (1)
- 18 (1)
- 19 (1)
- 20 (1)
- 21 (1)
- 22 (1)
- 23 (1)
- 24 (1)
- 25 (1)
- 26 (1)
- 27 (1)
- 28 (1)
- 29 (1)
- 30 (1)
- 31 (1)
- 32 (1)
- 33 (1)
- 34 (1)
- 35 (1)
- 36 (1)
- 37 (1)
- 38 (1)
- 39 (1)
- 40 (1)
- 41 (1)
- 42 (1)
- 43 (1)
- 44 (1)
- 45 (1)
- 46 (1)
- 47 (1)
- 48 (1)
- 49 (1)
- 206 (1)



©2021 CALIPER



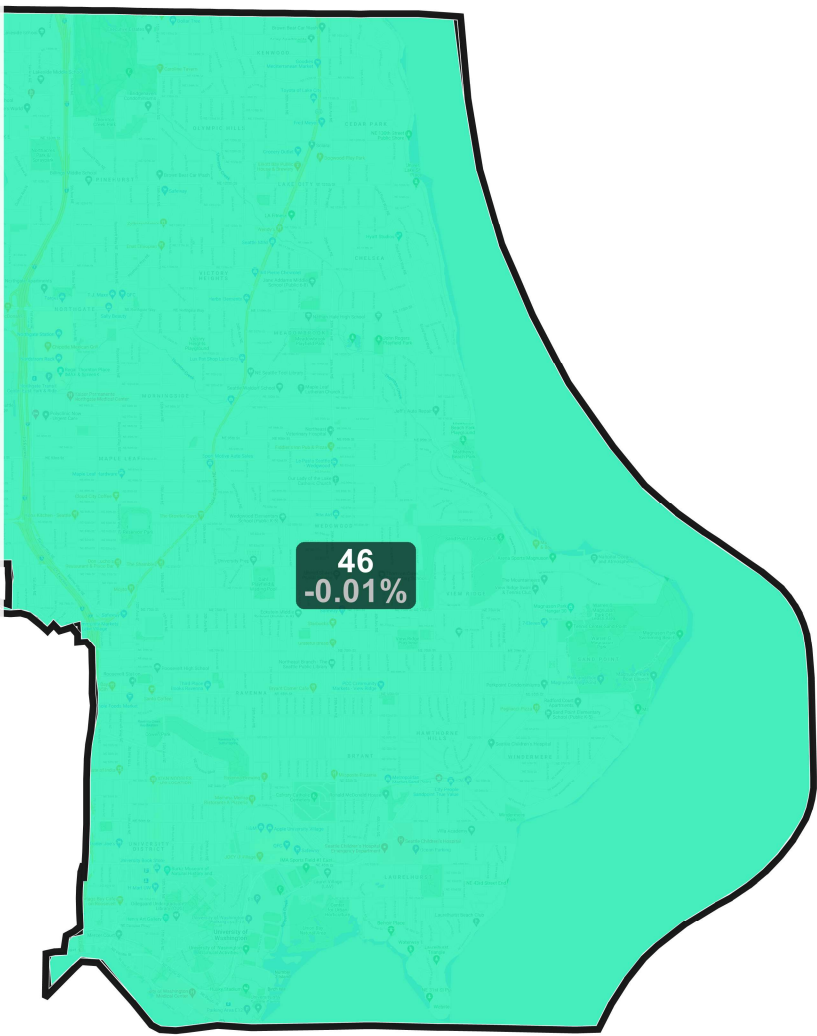
Field	Value
District	45
Population	157332
ernate Schwartzberg	2.08
Polsby Popper	0.23
Deviation	81
% Deviation	0.03%
NH_Wht	82846
% NH_Wht	52.66%
AP_Blkc	4183
% AP_Blkc	2.66%
AP_Ind	2216
% AP_Ind	1.41%
AP_Asn	57450
% AP_Asn	36.52%
AP_Hwn	689
% AP_Hwn	0.44%
AP_Oth	9573
% AP_Oth	6.08%
Hispanic Origin	9609
% Hispanic Origin	6.11%
18+_Pop	115494
NH18+_Wht	65623
% NH18+_Wht	56.82%
18+_AP_Blkc	2677
% 18+_AP_Blkc	2.32%
18+_AP_Ind	1567
% 18+_AP_Ind	1.36%
18+_AP_Asn	38167
% 18+_AP_Asn	33.05%
18+_AP_Hwn	448
% 18+_AP_Hwn	0.39%
18+_AP_Oth	6678
% 18+_AP_Oth	5.78%
H18+_Pop	6515
% H18+_Pop	5.64%
D 20_Pres	56497.99
% D 20_Pres	73.58%
R 20_Pres	20290.56
% R 20_Pres	26.42%
20_Pres	76788.55

Map layers

District: 46

- Census Block
- City/Town
- County
- Districts

- ID
- 1 (1)
 - 2 (1)
 - 3 (1)
 - 4 (1)
 - 5 (1)
 - 6 (1)
 - 8 (1)
 - 9 (1)
 - 10 (1)
 - 11 (1)
 - 12 (1)
 - 13 (1)
 - 14 (1)
 - 15 (1)
 - 16 (1)
 - 17 (1)
 - 18 (1)
 - 19 (1)
 - 20 (1)
 - 21 (1)
 - 22 (1)
 - 23 (1)
 - 24 (1)
 - 25 (1)
 - 26 (1)
 - 27 (1)
 - 28 (1)
 - 29 (1)
 - 30 (1)
 - 31 (1)
 - 32 (1)
 - 33 (1)
 - 34 (1)
 - 35 (1)
 - 36 (1)
 - 37 (1)
 - 38 (1)
 - 39 (1)
 - 40 (1)
 - 41 (1)
 - 42 (1)
 - 43 (1)
 - 44 (1)
 - 45 (1)
 - 46 (1)
 - 47 (1)
 - 48 (1)
 - 49 (1)
 - 206 (1)



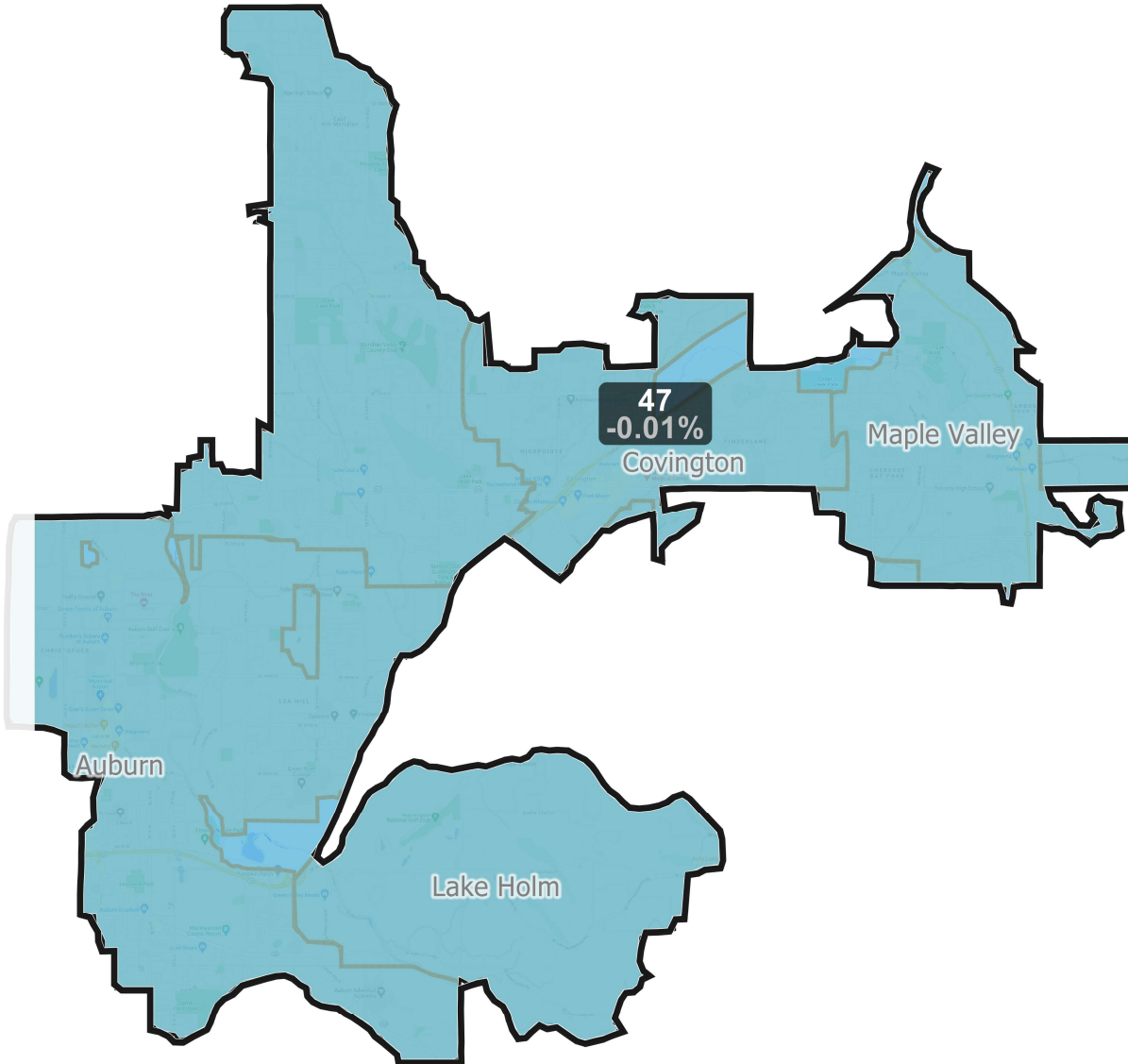
Field	Value
District	46
Population	157216
ernate Schwartzberg	1.28
Polsby Popper	0.61
Deviation	-35
% Deviation	-0.01%
NH_Wht	93411
% NH_Wht	59.42%
AP_Blk	10245
% AP_Blk	6.52%
AP_Ind	3585
% AP_Ind	2.28%
AP_Asn	37130
% AP_Asn	23.62%
AP_Hwn	1203
% AP_Hwn	0.77%
AP_Oth	11287
% AP_Oth	7.18%
Hispanic Origin	12789
% Hispanic Origin	8.13%
18+_Pop	133051
NH18+_Wht	80430
% NH18+_Wht	60.45%
18+_AP_Blk	7554
% 18+_AP_Blk	5.68%
18+_AP_Ind	2841
% 18+_AP_Ind	2.14%
18+_AP_Asn	31701
% 18+_AP_Asn	23.83%
18+_AP_Hwn	897
% 18+_AP_Hwn	0.67%
18+_AP_Oth	8861
% 18+_AP_Oth	6.66%
H18+_Pop	10020
% H18+_Pop	7.53%
D 20_Pres	74712.58
% D 20_Pres	90.46%
R 20_Pres	7877.56
% R 20_Pres	9.54%
20_Pres	82590.14

©2021 CALIPER



District: 47

- 5 (1)
- 6 (1)
- 8 (1)
- 9 (1)
- 10 (1)
- 11 (1)
- 12 (1)
- 13 (1)
- 14 (1)
- 15 (1)
- 16 (1)
- 17 (1)
- 18 (1)
- 19 (1)
- 20 (1)
- 21 (1)
- 22 (1)
- 23 (1)
- 24 (1)
- 25 (1)
- 26 (1)
- 27 (1)
- 28 (1)
- 29 (1)
- 30 (1)
- 31 (1)
- 32 (1)
- 33 (1)
- 34 (1)
- 35 (1)
- 36 (1)
- 37 (1)
- 38 (1)
- 39 (1)
- 40 (1)
- 41 (1)
- 42 (1)
- 43 (1)
- 44 (1)
- 45 (1)
- 46 (1)
- 47 (1)
- 48 (1)
- 49 (1)
- 206 (1)



Field	Value
District	47
Population	157222
ernate Schwartzberg	2.93
Polsby Popper	0.12
Deviation	-29
% Deviation	-0.01%
NH_Wht	84374
% NH_Wht	53.67%
AP_BlK	14678
% AP_BlK	9.34%
AP_Ind	5775
% AP_Ind	3.67%
AP_Asn	30623
% AP_Asn	19.48%
AP_Hwn	4467
% AP_Hwn	2.84%
AP_Oth	17307
% AP_Oth	11.01%
Hispanic Origin	20316
% Hispanic Origin	12.92%
18+_Pop	117275
NH18+_Wht	67232
% NH18+_Wht	57.33%
18+_AP_BlK	9413
% 18+_AP_BlK	8.03%
18+_AP_Ind	4112
% 18+_AP_Ind	3.51%
18+_AP_Asn	22067
% 18+_AP_Asn	18.82%
18+_AP_Hwn	2814
% 18+_AP_Hwn	2.4%
18+_AP_Oth	11534
% 18+_AP_Oth	9.84%
H18+_Pop	12908
% H18+_Pop	11.01%

0 1 2
Miles

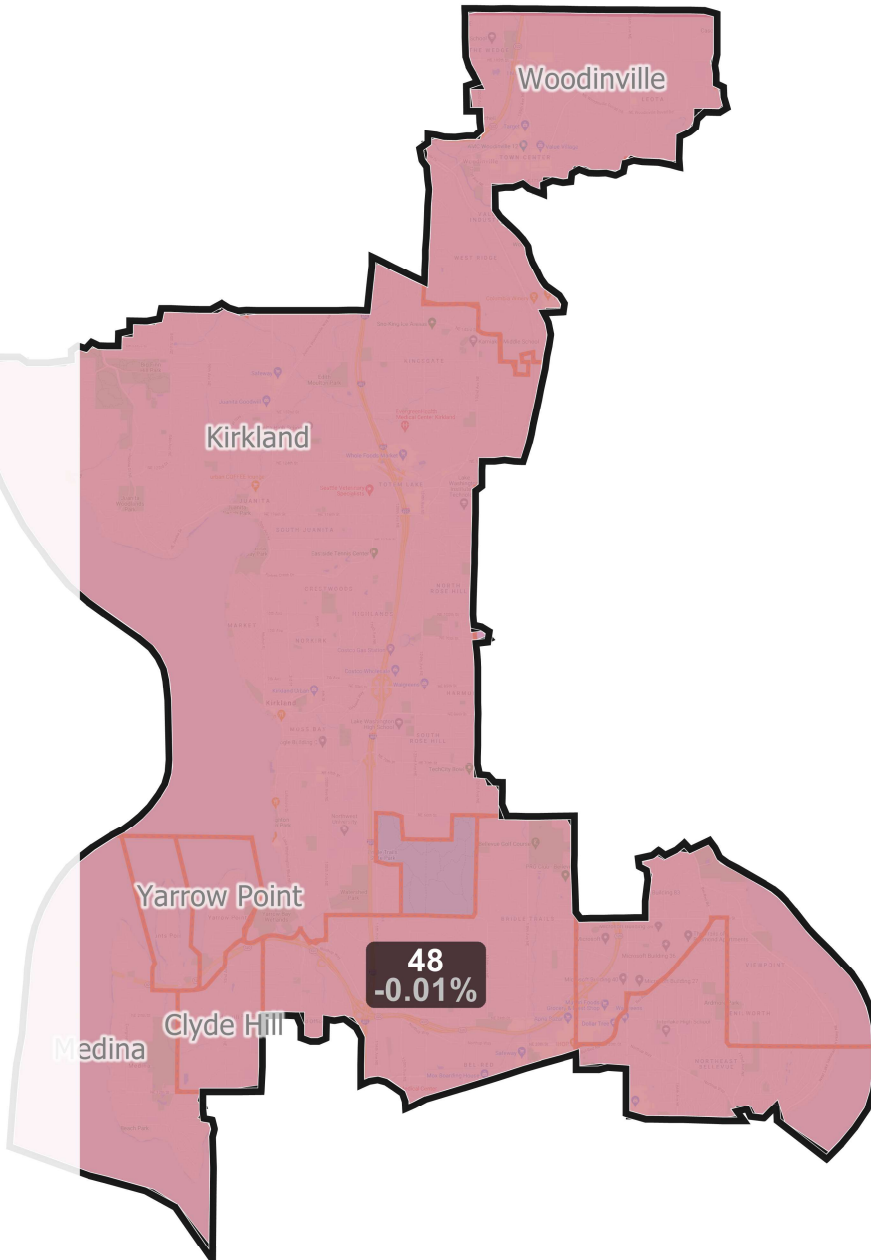
Map layers

District: 48

- Census Block
- City/Town
- County
- Districts

ID

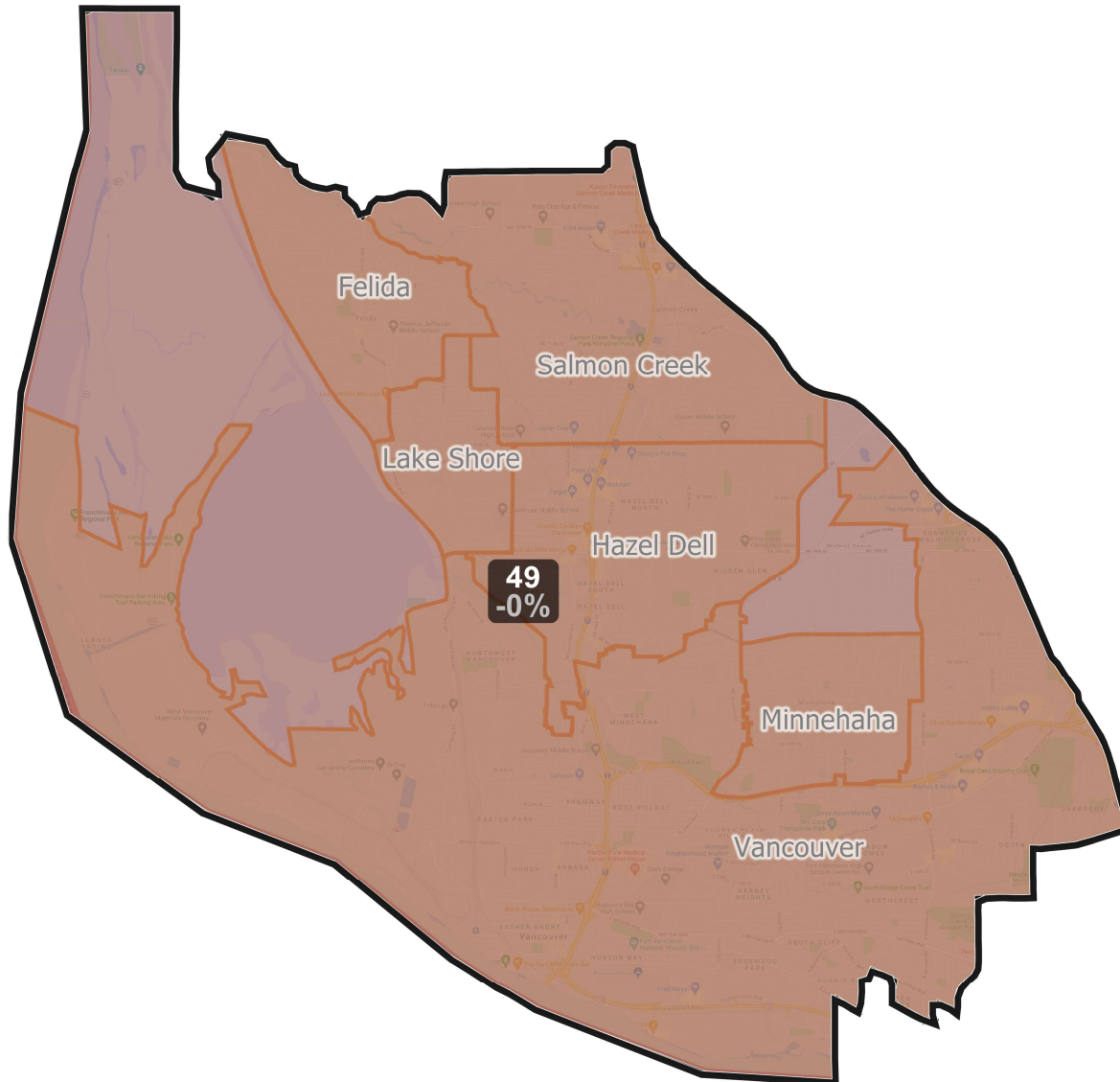
- 1 (1)
- 2 (1)
- 3 (1)
- 4 (1)
- 5 (1)
- 6 (1)
- 8 (1)
- 9 (1)
- 10 (1)
- 11 (1)
- 12 (1)
- 13 (1)
- 14 (1)
- 15 (1)
- 16 (1)
- 17 (1)
- 18 (1)
- 19 (1)
- 20 (1)
- 21 (1)
- 22 (1)
- 23 (1)
- 24 (1)
- 25 (1)
- 26 (1)
- 27 (1)
- 28 (1)
- 29 (1)
- 30 (1)
- 31 (1)
- 32 (1)
- 33 (1)
- 34 (1)
- 35 (1)
- 36 (1)
- 37 (1)
- 38 (1)
- 39 (1)
- 40 (1)
- 41 (1)
- 42 (1)
- 43 (1)
- 44 (1)
- 45 (1)
- 46 (1)
- 47 (1)
- 48 (1)
- 49 (1)
- 206 (1)



Field	Value
District	48
Population	157232
ernate Schwartzberg	2.26
Polsby Popper	0.2
Deviation	-19
% Deviation	-0.01%
NH_Wht	91049
% NH_Wht	57.91%
AP_Blkc	5394
% AP_Blkc	3.43%
AP_Ind	2725
% AP_Ind	1.73%
AP_Asn	44665
% AP_Asn	28.41%
AP_Hwn	980
% AP_Hwn	0.62%
AP_Oth	12088
% AP_Oth	7.69%
Hispanic Origin	12323
% Hispanic Origin	7.84%
18+_Pop	124138
NH18+_Wht	75281
% NH18+_Wht	60.64%
18+_AP_Blkc	3744
% 18+_AP_Blkc	3.02%
18+_AP_Ind	2006
% 18+_AP_Ind	1.62%
18+_AP_Asn	33139
% 18+_AP_Asn	26.7%
18+_AP_Hwn	619
% 18+_AP_Hwn	0.5%
18+_AP_Oth	8914
% 18+_AP_Oth	7.18%
H18+_Pop	8798
% H18+_Pop	7.09%
D 20_Pres	58835.44
% D 20_Pres	74.03%
R 20_Pres	20644.76
% R 20_Pres	25.97%
20_Pres	79480.20

District: 49

- 5 (1)
- 6 (1)
- 8 (1)
- 9 (1)
- 10 (1)
- 11 (1)
- 12 (1)
- 13 (1)
- 14 (1)
- 15 (1)
- 16 (1)
- 17 (1)
- 18 (1)
- 19 (1)
- 20 (1)
- 21 (1)
- 22 (1)
- 23 (1)
- 24 (1)
- 25 (1)
- 26 (1)
- 27 (1)
- 28 (1)
- 29 (1)
- 30 (1)
- 31 (1)
- 32 (1)
- 33 (1)
- 34 (1)
- 35 (1)
- 36 (1)
- 37 (1)
- 38 (1)
- 39 (1)
- 40 (1)
- 41 (1)
- 42 (1)
- 43 (1)
- 44 (1)
- 45 (1)
- 46 (1)
- 47 (1)
- 48 (1)
- 49 (1)
- 206 (1)



Field	Value
District	49
Population	157245
ernate Schwartzberg	1.37
Polsby Popper	0.53
Deviation	-6
% Deviation	-0%
NH_Wht	108793
% NH_Wht	69.19%
AP_BlK	8181
% AP_BlK	5.2%
AP_Ind	6380
% AP_Ind	4.06%
AP_Asn	9535
% AP_Asn	6.06%
AP_Hwn	3167
% AP_Hwn	2.01%
AP_Oth	19037
% AP_Oth	12.11%
Hispanic Origin	23226
% Hispanic Origin	14.77%
18+_Pop	123454
NH18+_Wht	90452
% NH18+_Wht	73.27%
18+_AP_BlK	5330
% 18+_AP_BlK	4.32%
18+_AP_Ind	4665
% 18+_AP_Ind	3.78%
18+_AP_Asn	6970
% 18+_AP_Asn	5.65%
18+_AP_Hwn	2031
% 18+_AP_Hwn	1.65%
18+_AP_Oth	12659
% 18+_AP_Oth	10.25%
H18+_Pop	14711
% H18+_Pop	11.92%