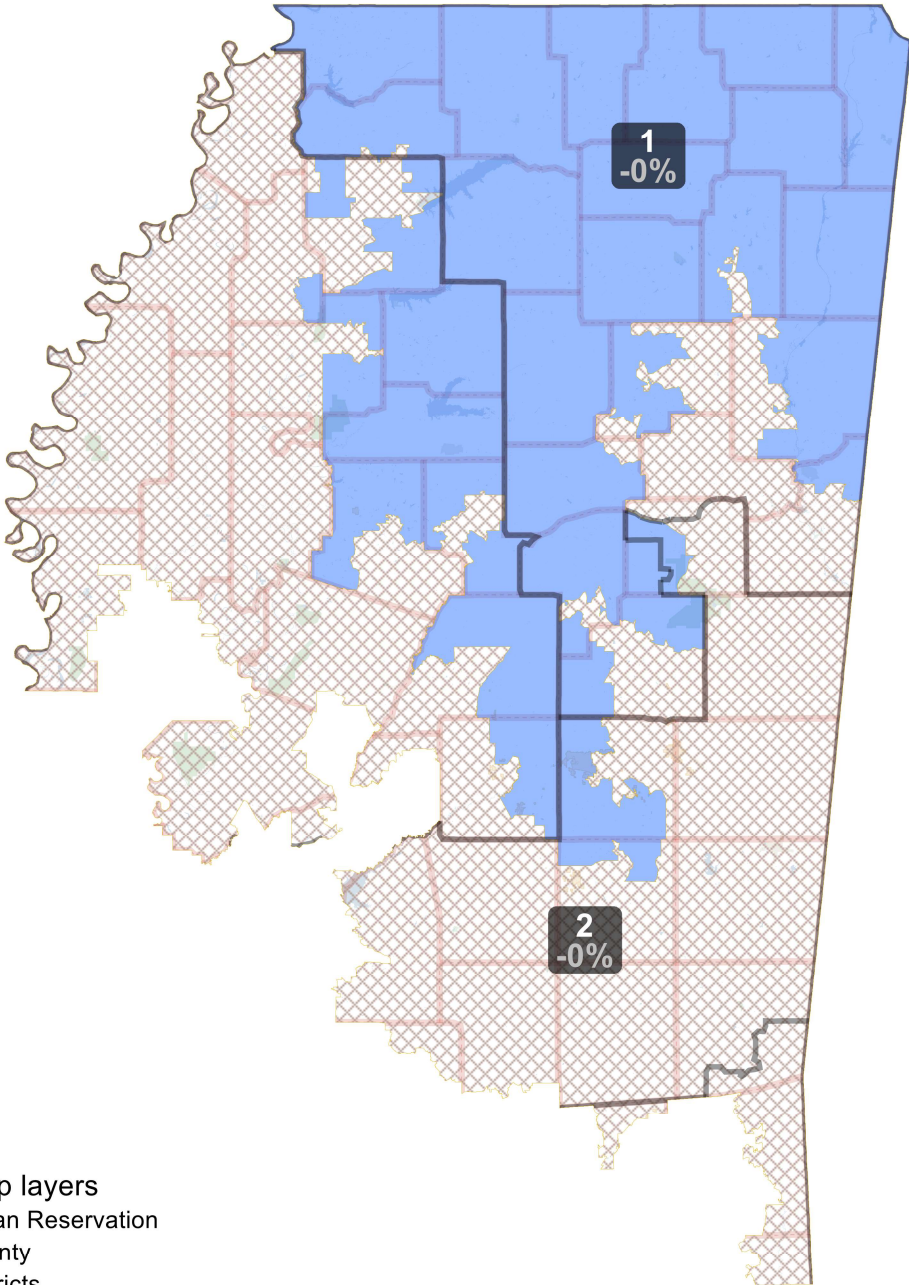


District: 1 and Vicinity



Field	Value
District	1
Population	740319
Deviation	-1
% Deviation	-0%
ernate Schwartzberg	3.6
Polsby Popper	0.08
Perimeter	1,422.73
Reock	0.41
NH_Wht	505268
% NH_Wht	68.25%
AP_BlK	181666
% AP_BlK	24.54%
AP_Ind	16068
% AP_Ind	2.17%
AP_Asn	9755
% AP_Asn	1.32%
AP_Hwn	743
% AP_Hwn	0.1%
AP_Oth	25471
% AP_Oth	3.44%
Hispanic Origin	27697
% Hispanic Origin	3.74%
18+_Pop	570223
NH18+_Wht	401910
% NH18+_Wht	70.48%
18+_AP_BlK	132051
% 18+_AP_BlK	23.16%
18+_AP_Ind	11546
% 18+_AP_Ind	2.02%
18+_AP_Asn	6970
% 18+_AP_Asn	1.22%
18+_AP_Hwn	489
% 18+_AP_Hwn	0.09%
18+_AP_Oth	16385
% 18+_AP_Oth	2.87%
H18+_Pop	17293
% H18+_Pop	3.03%

Map layers

- Indian Reservation
- County
- Districts
- Old Districts

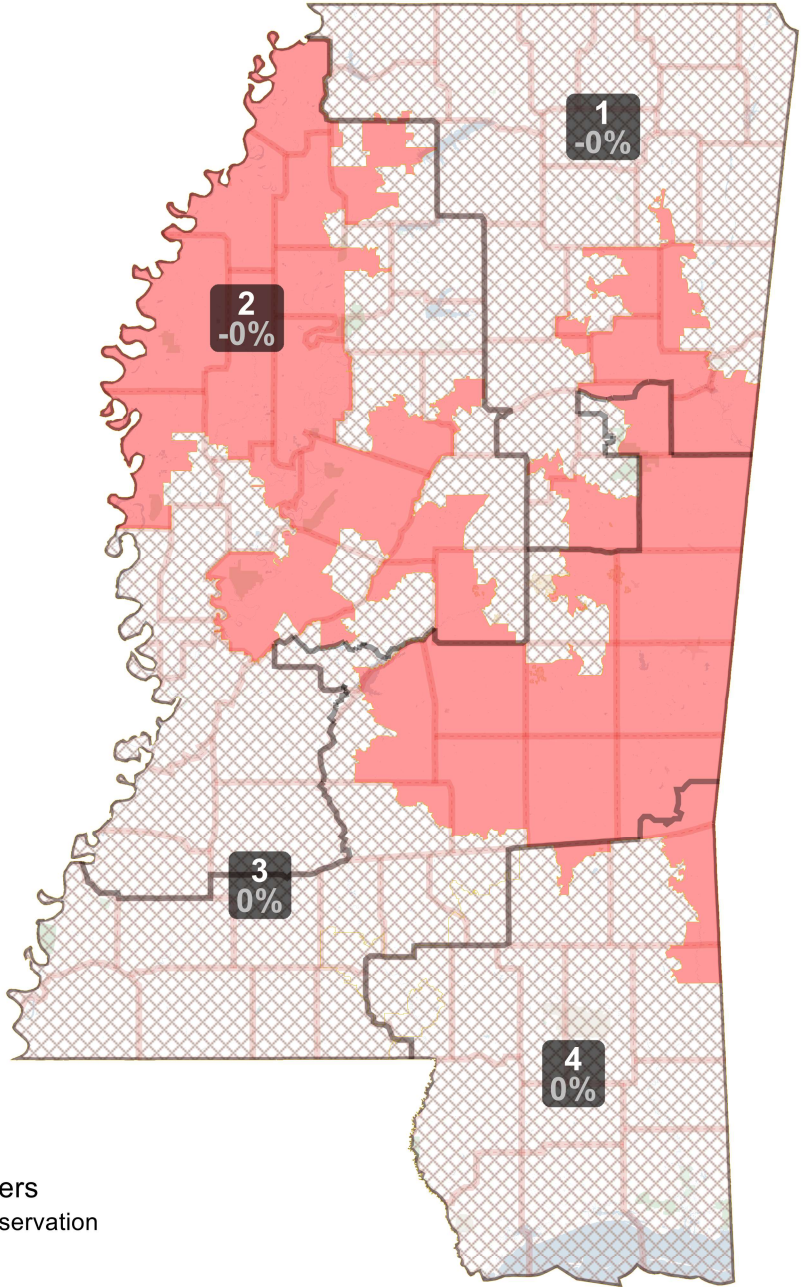
District

- 1 (1)
- 2 (1)
- 3 (1)
- 4 (1)

0 20 40
Miles

©2021 CALIPER; ©2020 HERE

District: 2 and Vicinity



Field	Value
District	2
Population	740318
Deviation	-2
% Deviation	-0%
ernate Schwartzberg	5.55
Polsby Popper	0.03
Perimeter	2,520.52
Reock	0.28
NH_Wht	312719
% NH_Wht	42.24%
AP_BlK	389279
% AP_BlK	52.58%
AP_Ind	12267
% AP_Ind	1.66%
AP_Asn	7370
% AP_Asn	1%
AP_Hwn	535
% AP_Hwn	0.07%
AP_Oth	18228
% AP_Oth	2.46%
Hispanic Origin	21351
% Hispanic Origin	2.88%
18+_Pop	566818
NH18+_Wht	255321
% NH18+_Wht	45.04%
18+_AP_BlK	284785
% 18+_AP_BlK	50.24%
18+_AP_Ind	8423
% 18+_AP_Ind	1.49%
18+_AP_Asn	5435
% 18+_AP_Asn	0.96%
18+_AP_Hwn	356
% 18+_AP_Hwn	0.06%
18+_AP_Oth	12019
% 18+_AP_Oth	2.12%
H18+_Pop	14275
% H18+_Pop	2.52%

Map layers

- Indian Reservation
- County
- Districts
- Old Districts

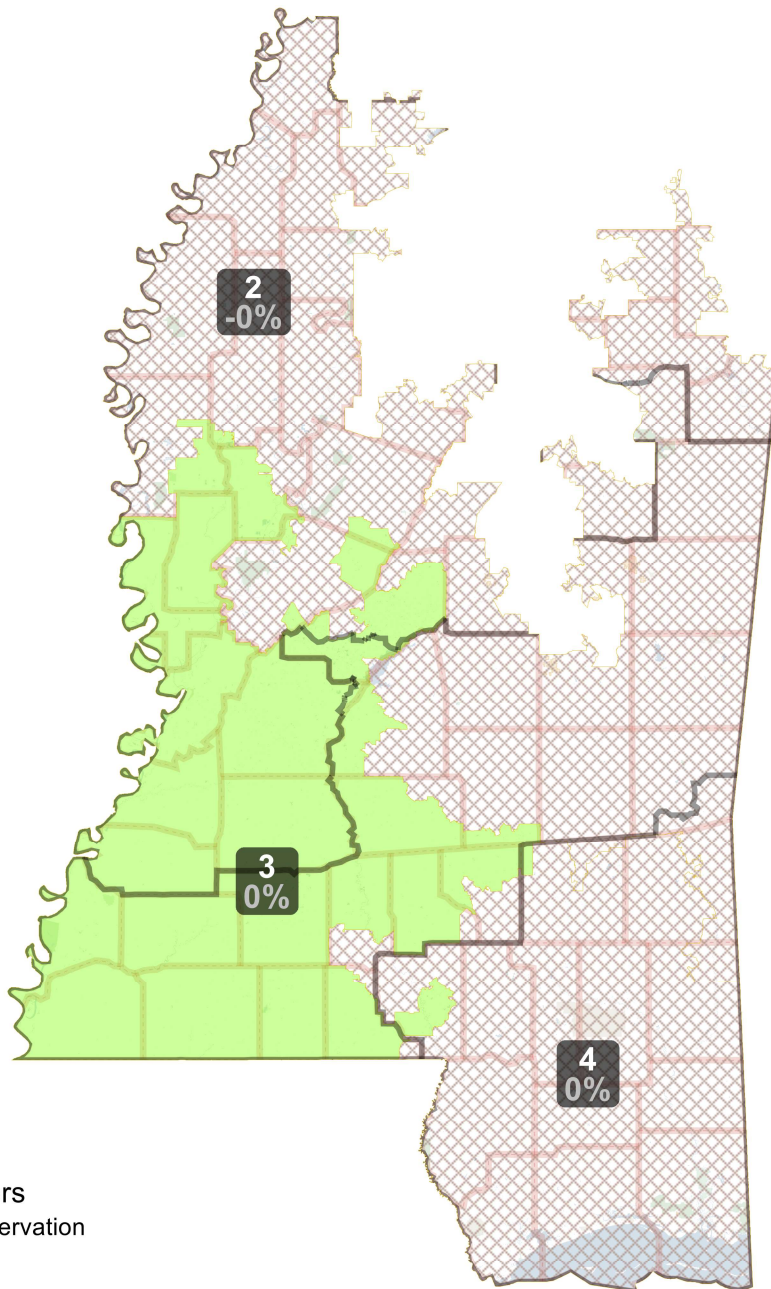
District

- 1 (1)
- 2 (1)
- 3 (1)
- 4 (1)

0 30 60
Miles

©2021 CALIPER; ©2020 HERE

District: 3 and Vicinity



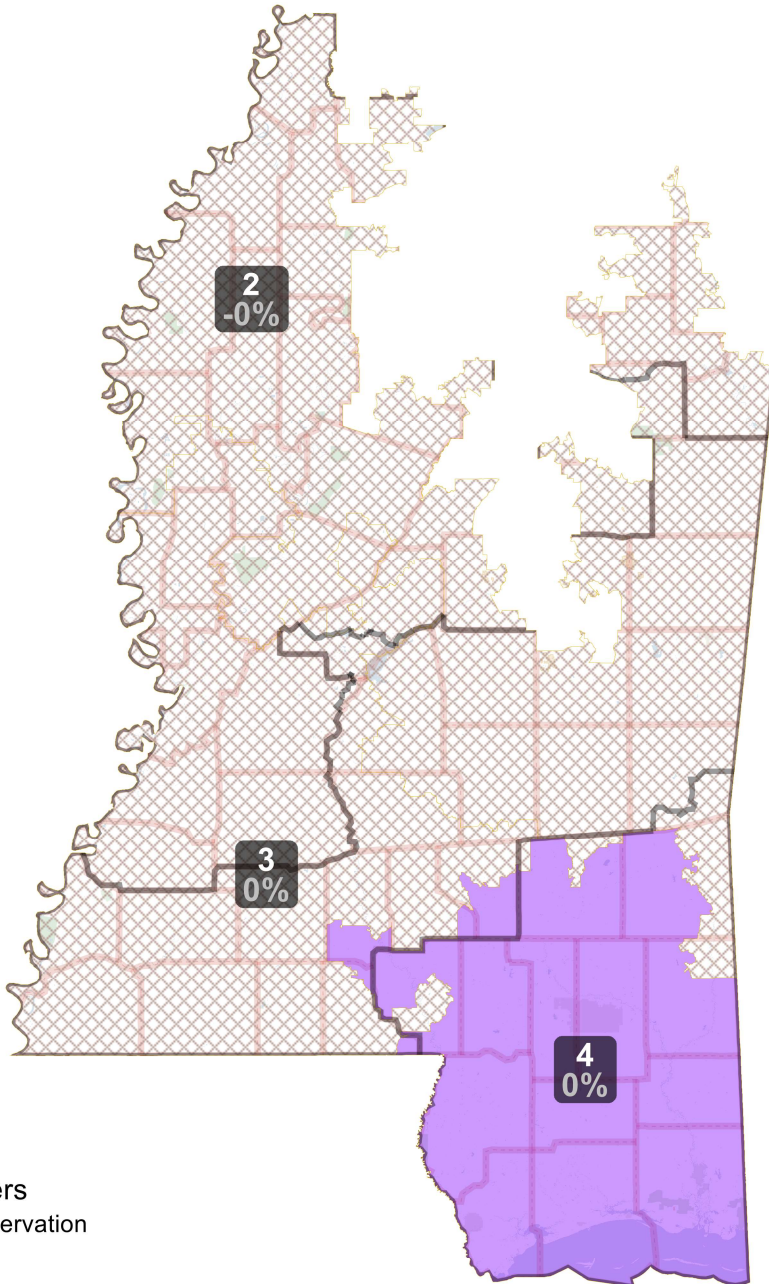
Field	Value
District	3
Population	740322
Deviation	2
% Deviation	0%
ernate Schwartzberg	3.55
Polsby Popper	0.08
Perimeter	1,329.94
Reock	0.44
NH_Wht	321518
% NH_Wht	43.43%
AP_BlK	383850
% AP_BlK	51.85%
AP_Ind	8503
% AP_Ind	1.15%
AP_Asn	10179
% AP_Asn	1.37%
AP_Hwn	588
% AP_Hwn	0.08%
AP_Oth	17156
% AP_Oth	2.32%
Hispanic Origin	18240
% Hispanic Origin	2.46%
18+_Pop	572389
NH18+_Wht	261012
% NH18+_Wht	45.6%
18+_AP_BlK	286425
% 18+_AP_BlK	50.04%
18+_AP_Ind	6421
% 18+_AP_Ind	1.12%
18+_AP_Asn	7463
% 18+_AP_Asn	1.3%
18+_AP_Hwn	409
% 18+_AP_Hwn	0.07%
18+_AP_Oth	11726
% 18+_AP_Oth	2.05%
H18+_Pop	12278
% H18+_Pop	2.15%

- Map layers
- Indian Reservation
 - County
 - Districts
 - Old Districts

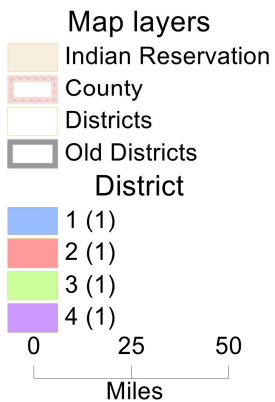


©2021 CALIPER; ©2020 HERE

District: 4 and Vicinity



Field	Value
District	4
Population	740320
Deviation	0
% Deviation	0%
ernate Schwartzberg	2.23
Polsby Popper	0.2
Perimeter	727.18
Reock	0.52
NH_Wht	499572
% NH_Wht	67.48%
AP_Bl	168818
% AP_Bl	22.8%
AP_Ind	16891
% AP_Ind	2.28%
AP_Asn	17627
% AP_Asn	2.38%
AP_Hwn	1369
% AP_Hwn	0.18%
AP_Oth	34096
% AP_Oth	4.61%
Hispanic Origin	37932
% Hispanic Origin	5.12%
18+_Pop	568169
NH18+_Wht	397208
% NH18+_Wht	69.91%
18+_AP_Bl	119819
% 18+_AP_Bl	21.09%
18+_AP_Ind	12691
% 18+_AP_Ind	2.23%
18+_AP_Asn	12849
% 18+_AP_Asn	2.26%
18+_AP_Hwn	960
% 18+_AP_Hwn	0.17%
18+_AP_Oth	23201
% 18+_AP_Oth	4.08%
H18+_Pop	24791
% H18+_Pop	4.36%



©2021 CALIPER; ©2020 HERE