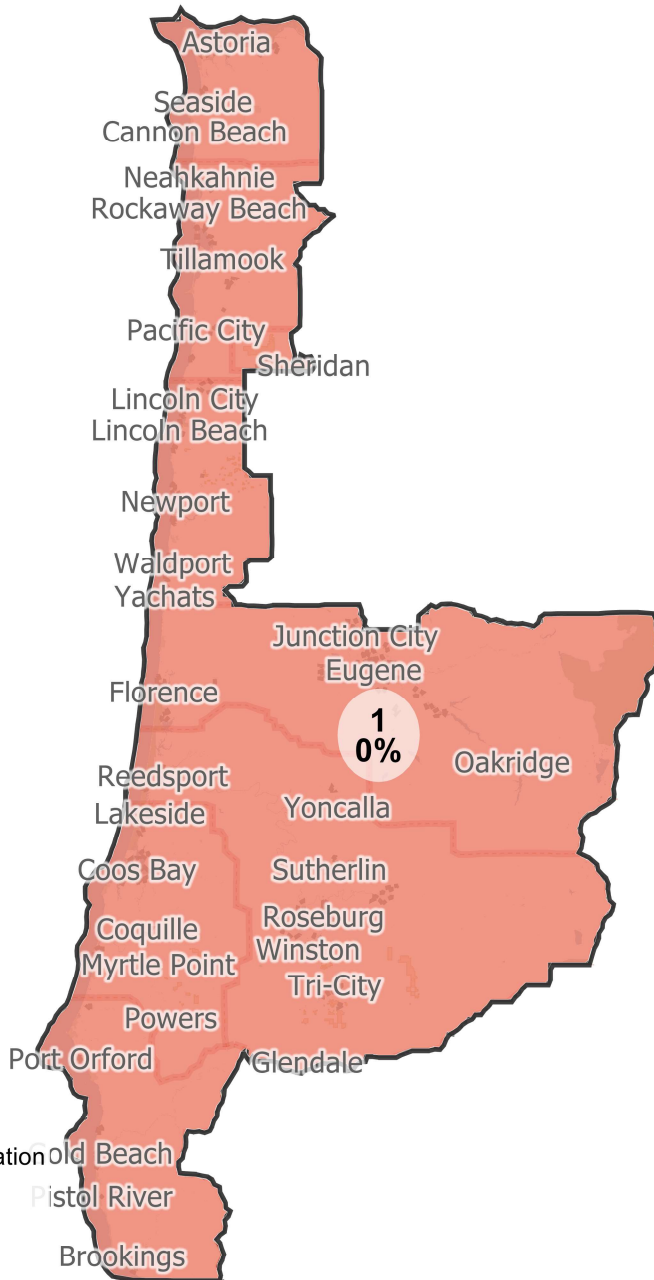


District: 1



Field	Value
District	1
Population	706209
Deviation	0
% Deviation	0%
ernate Schwartzberg	2.28
Polsby Popper	0.19
Perimeter	1,064.62
Reock	0.25
NH_Wht	563530
% NH_Wht	79.8%
AP_Blz	13190
% AP_Blz	1.87%
AP_Ind	37996
% AP_Ind	5.38%
AP_Asn	23954
% AP_Asn	3.39%
AP_Hwn	4922
% AP_Hwn	0.7%
AP_Oth	51990
% AP_Oth	7.36%
Hispanic Origin	62470
% Hispanic Origin	8.85%
18+_Pop	578676
NH18+_Whz	476026
% NH18+_Whz	82.26%
18+_AP_Blz	8698
% 18+_AP_Blz	1.5%
18+_AP_Ind	28205
% 18+_AP_Ind	4.87%
18+_AP_Asn	17974
% 18+_AP_Asn	3.11%
18+_AP_Hwn	3268
% 18+_AP_Hwn	0.56%
18+_AP_Oth	37492
% 18+_AP_Oth	6.48%
H18+_Pop	41857
% H18+_Pop	7.23%

Map layers

- Indian Reservation
- City/Town
- County
- Districts

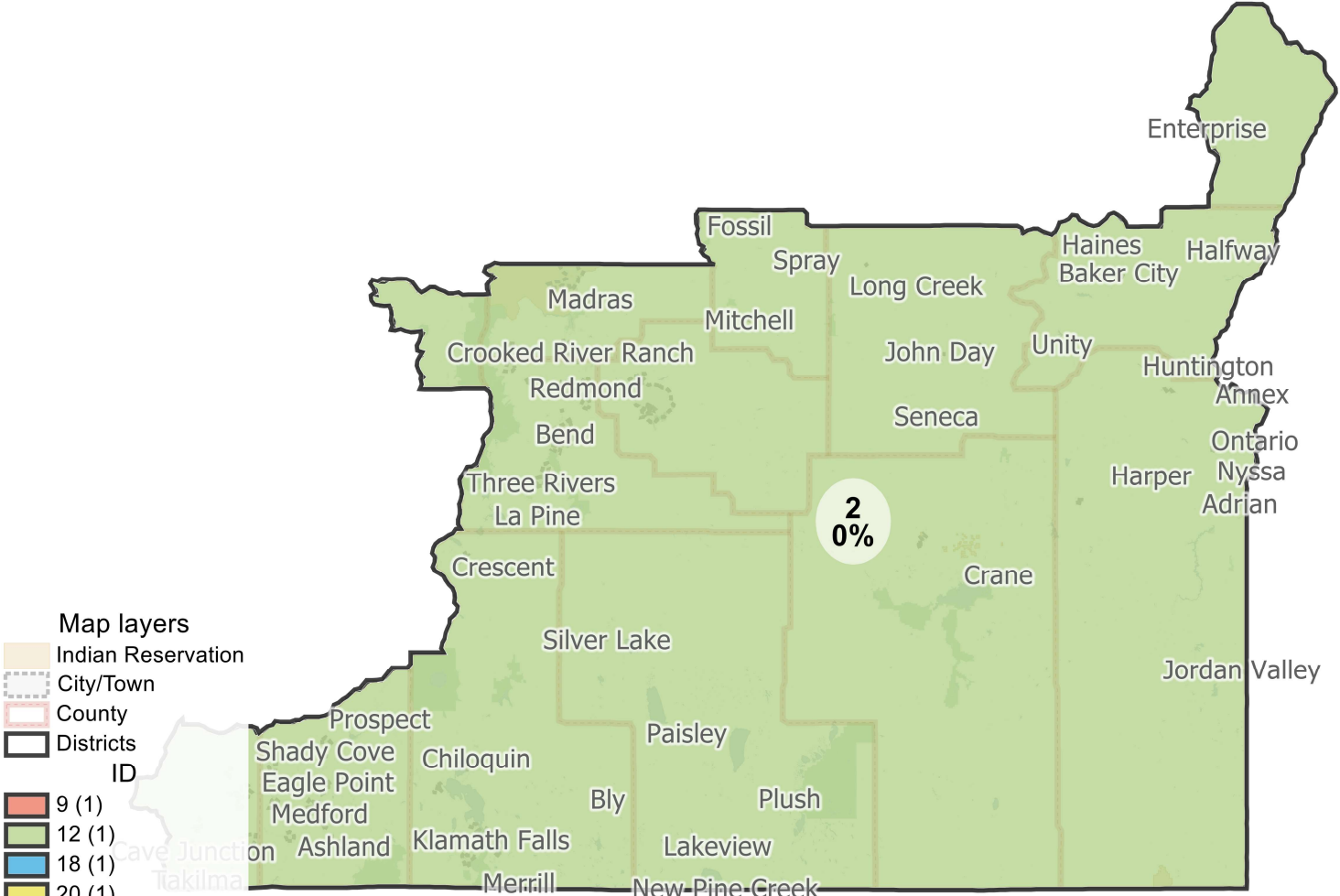
ID

- 9 (1)
- 12 (1)
- 18 (1)
- 20 (1)
- 22 (1)
- 23 (1)



©2021 CALIPER; ©2020 HERE

District: 2



Map layers

- Indian Reservation
- City/Town
- County
- Districts

ID


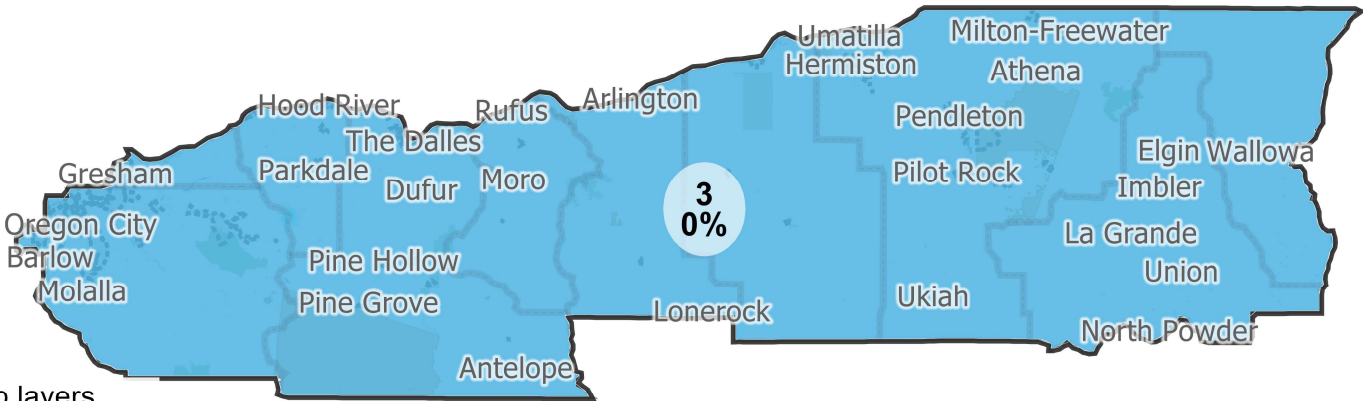
- 9 (1)
- 12 (1)
- 18 (1)
- 20 (1)
- 22 (1)
- 23 (1)

0 30 60
Miles

©2021 CALIPER; ©2020 HERE

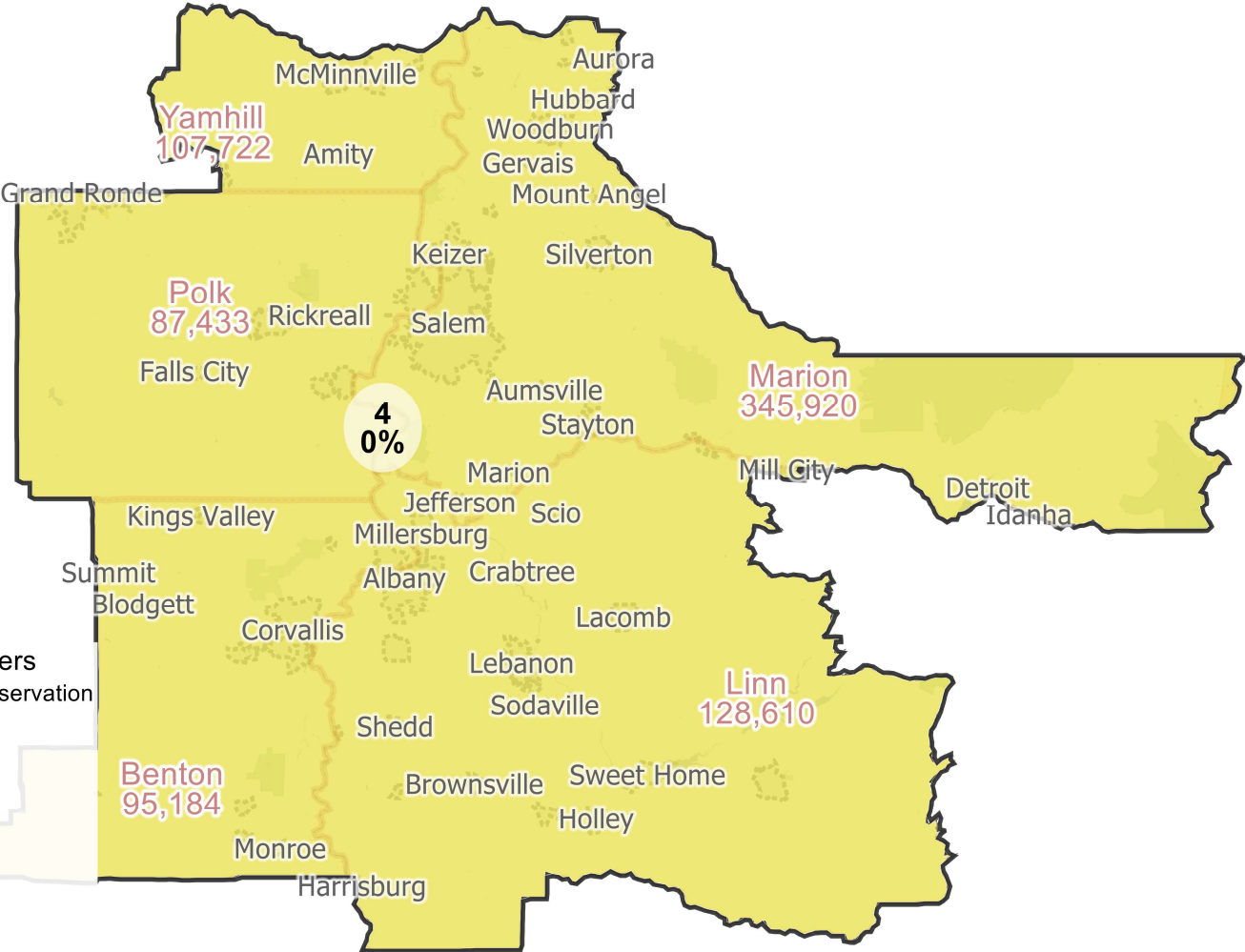
Field	Value
District	2
Population	706211
Deviation	2
% Deviation	0%
ernate Schwartzberg	1.87
Polsby Popper	0.29
Perimeter	1,605.55
Reock	0.37
NH_Wht	554391
% NH_Wht	78.5%
AP_BlK	10116
% AP_BlK	1.43%
AP_Ind	36116
% AP_Ind	5.11%
AP_Asn	17192
% AP_Asn	2.43%
AP_Hwn	4410
% AP_Hwn	0.62%
AP_Oth	68135
% AP_Oth	9.65%
Hispanic Origin	83159
% Hispanic Origin	11.78%
18+_Pop	562863
NH18+_Wht	458367
% NH18+_Wht	81.43%
18+_AP_BlK	6307
% 18+_AP_BlK	1.12%
18+_AP_Ind	26303
% 18+_AP_Ind	4.67%
18+_AP_Asn	12016
% 18+_AP_Asn	2.13%
18+_AP_Hwn	2934
% 18+_AP_Hwn	0.52%
18+_AP_Oth	47482
% 18+_AP_Oth	8.44%

District: 3



Field	Value
District	3
Population	706209
Deviation	0
% Deviation	0%
ernate Schwartzberg	1.85
Polsby Popper	0.29
Perimeter	820.37
Reock	0.25
NH_Wht	515772
% NH_Wht	73.03%
AP_BlK	17041
% AP_BlK	2.41%
AP_Ind	28933
% AP_Ind	4.1%
AP_Asn	40483
% AP_Asn	5.73%
AP_Hwn	6001
% AP_Hwn	0.85%
AP_Oth	85482
% AP_Oth	12.1%
Hispanic Origin	100903
% Hispanic Origin	14.29%
18+_Pop	549298
NH18+_Wht	419961
% NH18+_Wht	76.45%
18+_AP_BlK	10809
% 18+_AP_BlK	1.97%
18+_AP_Ind	20887
% 18+_AP_Ind	3.8%
18+_AP_Asn	28457
% 18+_AP_Asn	5.18%
18+_AP_Hwn	3930
% 18+_AP_Hwn	0.72%
18+_AP_Oth	57747
% 18+_AP_Oth	10.51%

District: 4



Map layers

- Indian Reservation
- City/Town
- County
- Districts

ID

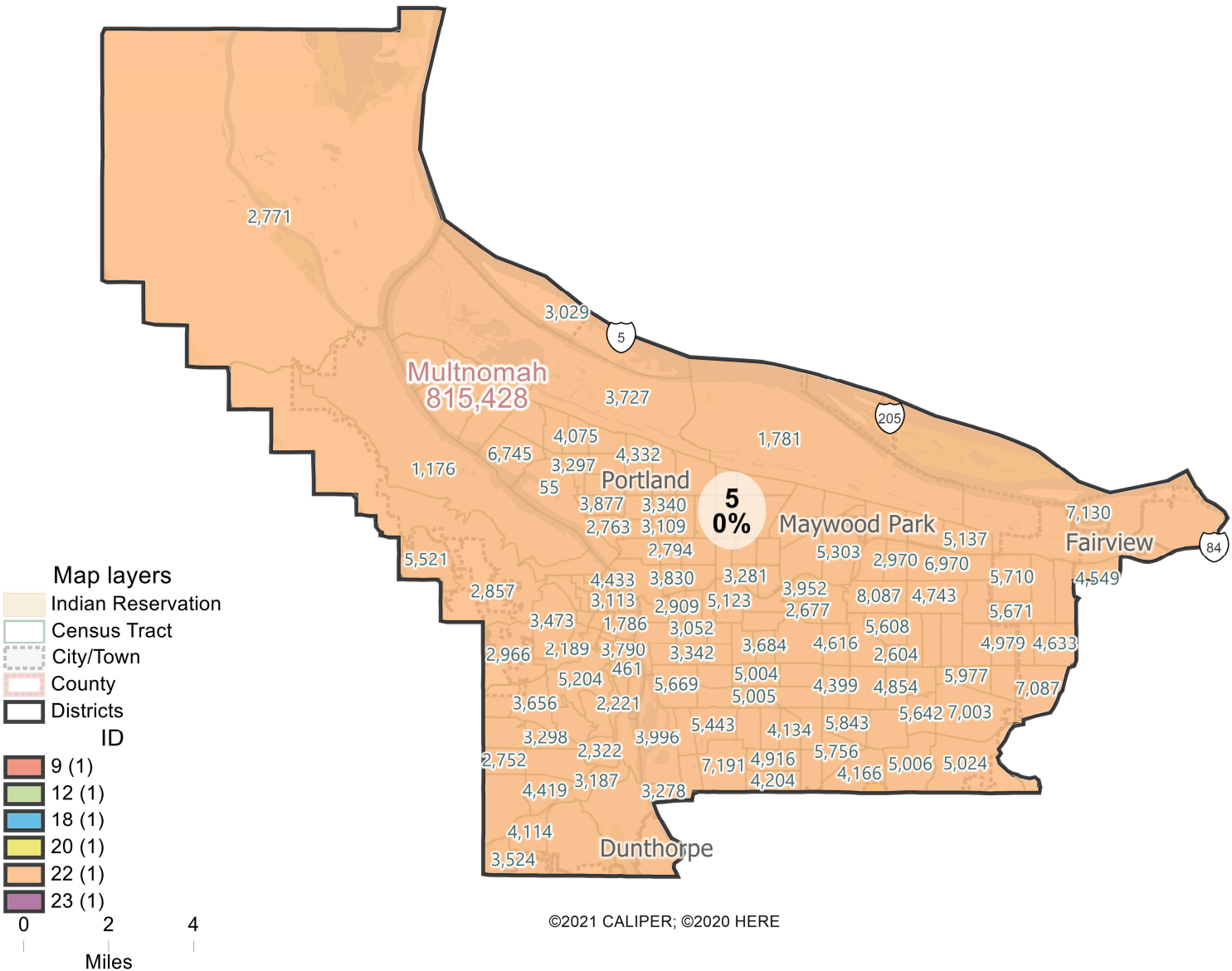
- 9 (1)
- 12 (1)
- 18 (1)
- 20 (1)
- 22 (1)
- 23 (1)

0 7.5 15
Miles

©2021 CALIPER; ©2020 HERE

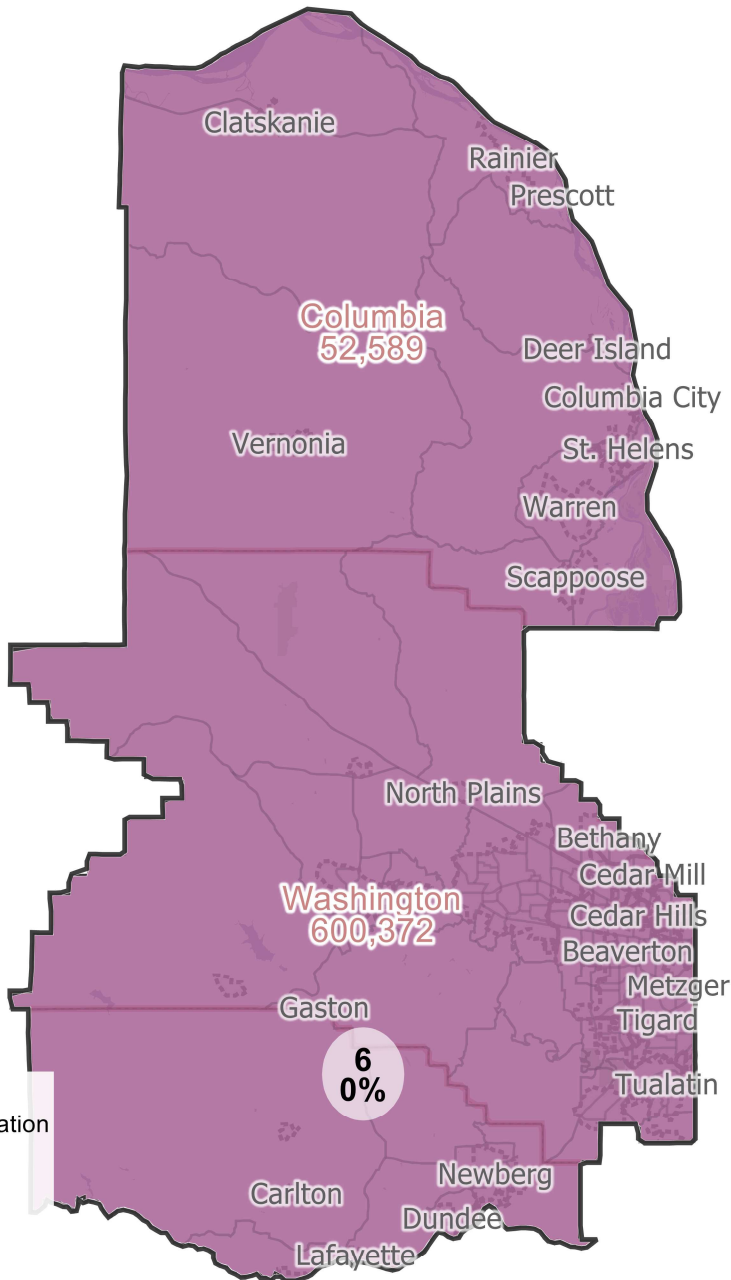
Field	Value
District	4
Population	706209
Deviation	0
% Deviation	0%
ernate Schwartzberg	2.2
Polsby Popper	0.21
Perimeter	517.91
Reock	0.46
NH_Wht	488738
% NH_Wht	69.21%
AP_BlK	14008
% AP_BlK	1.98%
AP_Ind	33455
% AP_Ind	4.74%
AP_Asn	27794
% AP_Asn	3.94%
AP_Hwn	7999
% AP_Hwn	1.13%
AP_Oth	110147
% AP_Oth	15.6%
Hispanic Origin	139861
% Hispanic Origin	19.8%
18+_Pop	549082
NH18+_Wht	401598
% NH18+_Wht	73.14%
18+_AP_BlK	8846
% 18+_AP_BlK	1.61%
18+_AP_Ind	24231
% 18+_AP_Ind	4.41%
18+_AP_Asn	21000
% 18+_AP_Asn	3.82%
18+_AP_Hwn	5186
% 18+_AP_Hwn	0.94%
18+_AP_Oth	74359
% 18+_AP_Oth	13.54%

District: 5



Field	Value
District	5
Population	706209
Deviation	0
% Deviation	0%
ernate Schwartzberg	1.7
Polsby Popper	0.35
Perimeter	92.11
Reock	0.35
NH_Wht	462981
% NH_Wht	65.56%
AP_BlK	56756
% AP_BlK	8.04%
AP_Ind	25257
% AP_Ind	3.58%
AP_Asn	76027
% AP_Asn	10.77%
AP_Hwn	8144
% AP_Hwn	1.15%
AP_Oth	72038
% AP_Oth	10.2%
Hispanic Origin	84619
% Hispanic Origin	11.98%
18+_Pop	582500
NH18+_Wht	400368
% NH18+_Wht	68.73%
18+_AP_BlK	40513
% 18+_AP_BlK	6.96%
18+_AP_Ind	19615
% 18+_AP_Ind	3.37%
18+_AP_Asn	59124
% 18+_AP_Asn	10.15%
18+_AP_Hwn	5666
% 18+_AP_Hwn	0.97%
18+_AP_Oth	52833
% 18+_AP_Oth	9.07%

District: 6



Field	Value
District	6
Population	706209
Deviation	0
% Deviation	0%
ernate Schwartzberg	1.62
Polsby Popper	0.38
Perimeter	237.2
Reock	0.48
NH_Wht	450746
% NH_Wht	63.83%
AP_BlK	23581
% AP_BlK	3.34%
AP_Ind	23969
% AP_Ind	3.39%
AP_Asn	89846
% AP_Asn	12.72%
AP_Hwn	8233
% AP_Hwn	1.17%
AP_Oth	97687
% AP_Oth	13.83%
Hispanic Origin	117745
% Hispanic Origin	16.67%
18+_Pop	548233
NH18+_Wht	369955
% NH18+_Wht	67.48%
18+_AP_BlK	15282
% 18+_AP_BlK	2.79%
18+_AP_Ind	17490
% 18+_AP_Ind	3.19%
18+_AP_Asn	65214
% 18+_AP_Asn	11.9%
18+_AP_Hwn	5535
% 18+_AP_Hwn	1.01%
18+_AP_Oth	67065
% 18+_AP_Oth	12.23%
H18+_Pop	78039
% H18+_Pop	14.23%

- Map layers
- Indian Reservation
 - Census Tract
 - City/Town
 - County
 - Districts
- ID

- 9 (1)
- 12 (1)
- 18 (1)
- 20 (1)
- 22 (1)
- 23 (1)



©2021 CALIPER; ©2020 HERE