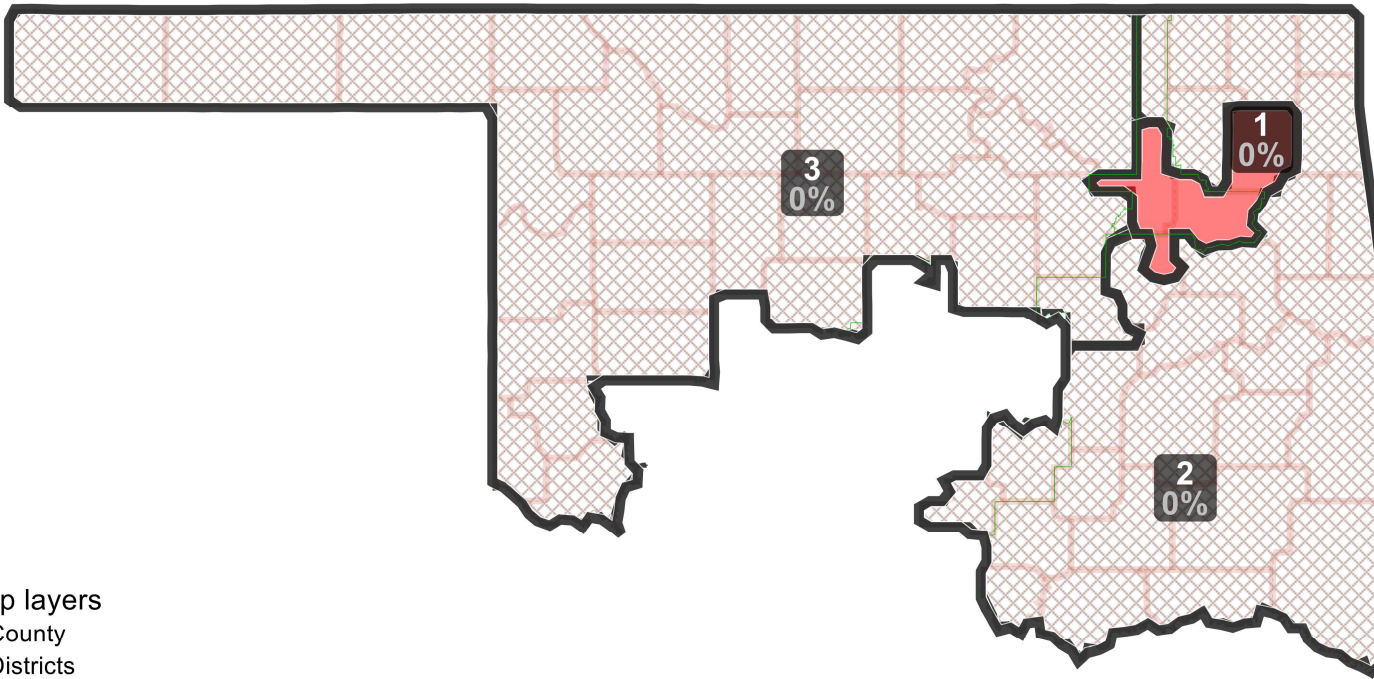


District: 1 and Vicinity

Field	Value
District	1
Population	791872
Deviation	1
% Deviation	0%
ernate Schwartzberg	2.21
Polsby Popper	0.2
Perimeter	352.44
Reock	0.39
NH_Wht	449793
% NH_Wht	56.8%
AP_BlK	91445
% AP_BlK	11.55%
AP_Ind	123797
% AP_Ind	15.63%
AP_Asn	33428
% AP_Asn	4.22%
AP_Hwn	2207
% AP_Hwn	0.28%
AP_Oth	86086
% AP_Oth	10.87%
Hispanic Origin	107693
% Hispanic Origin	13.6%
18+_Pop	597996
NH18+_Wht	369575
% NH18+_Wht	61.8%
18+_AP_BlK	61258
% 18+_AP_BlK	10.24%
18+_AP_Ind	82729
% 18+_AP_Ind	13.83%
18+_AP_Asn	22599
% 18+_AP_Asn	3.78%
18+_AP_Hwn	1333
% 18+_AP_Hwn	0.22%
18+_AP_Oth	56532
% 18+_AP_Oth	9.45%

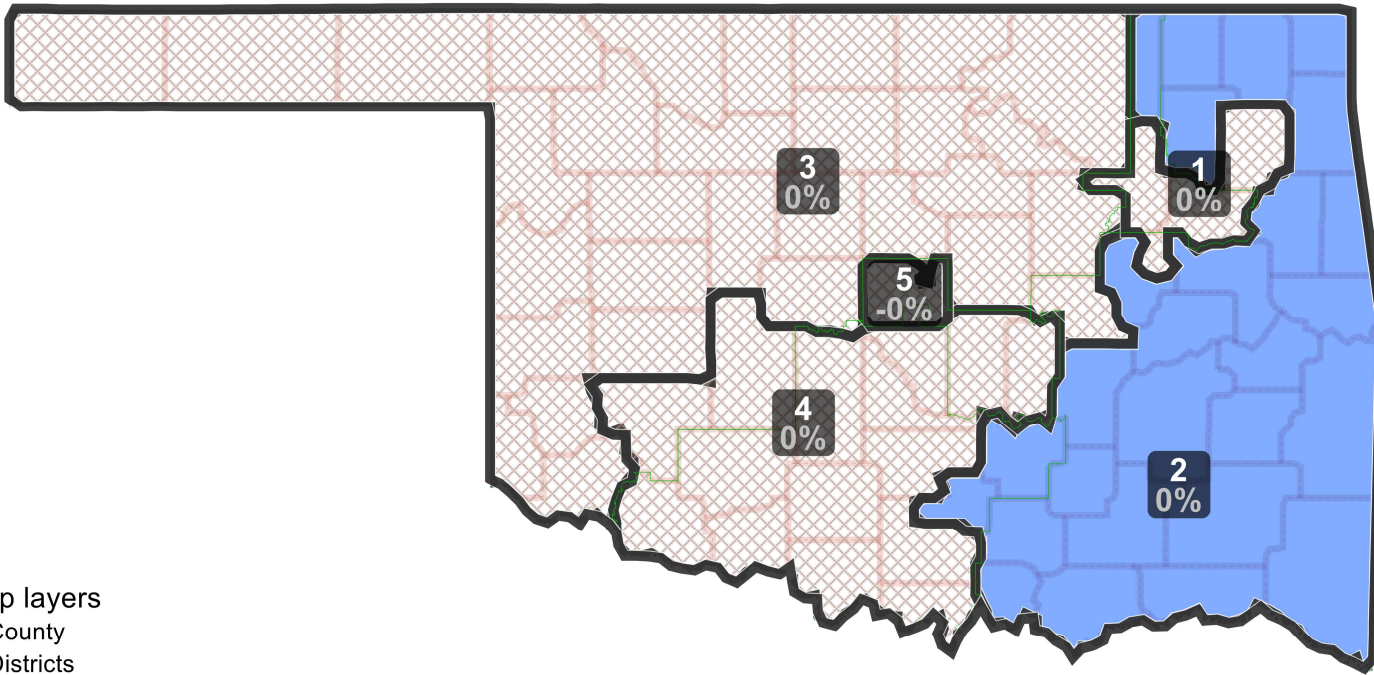


- Map layers
- County
 - Districts
 - Old Districts
- District
- 1 (1)
 - 2 (1)
 - 3 (1)
 - 4 (1)
 - 5 (1)

0 40 80
Miles

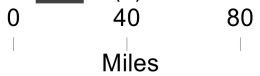
District: 2 and Vicinity

Field	Value
District	2
Population	791871
Deviation	0
% Deviation	0%
ernate Schwartzberg	2.34
Polsby Popper	0.18
Perimeter	1,228
Reock	0.43
NH_Wht	480053
% NH_Wht	60.62%
AP_BlK	38520
% AP_BlK	4.86%
AP_Ind	228164
% AP_Ind	28.81%
AP_Asn	10057
% AP_Asn	1.27%
AP_Hwn	1993
% AP_Hwn	0.25%
AP_Oth	33159
% AP_Oth	4.19%
Hispanic Origin	46397
% Hispanic Origin	5.86%
18+_Pop	608561
NH18+_Wht	399129
% NH18+_Wht	65.59%
18+_AP_BlK	25792
% 18+_AP_BlK	4.24%
18+_AP_Ind	151999
% 18+_AP_Ind	24.98%
18+_AP_Asn	6763
% 18+_AP_Asn	1.11%
18+_AP_Hwn	1125
% 18+_AP_Hwn	0.18%
18+_AP_Oth	22766
% 18+_AP_Oth	3.74%



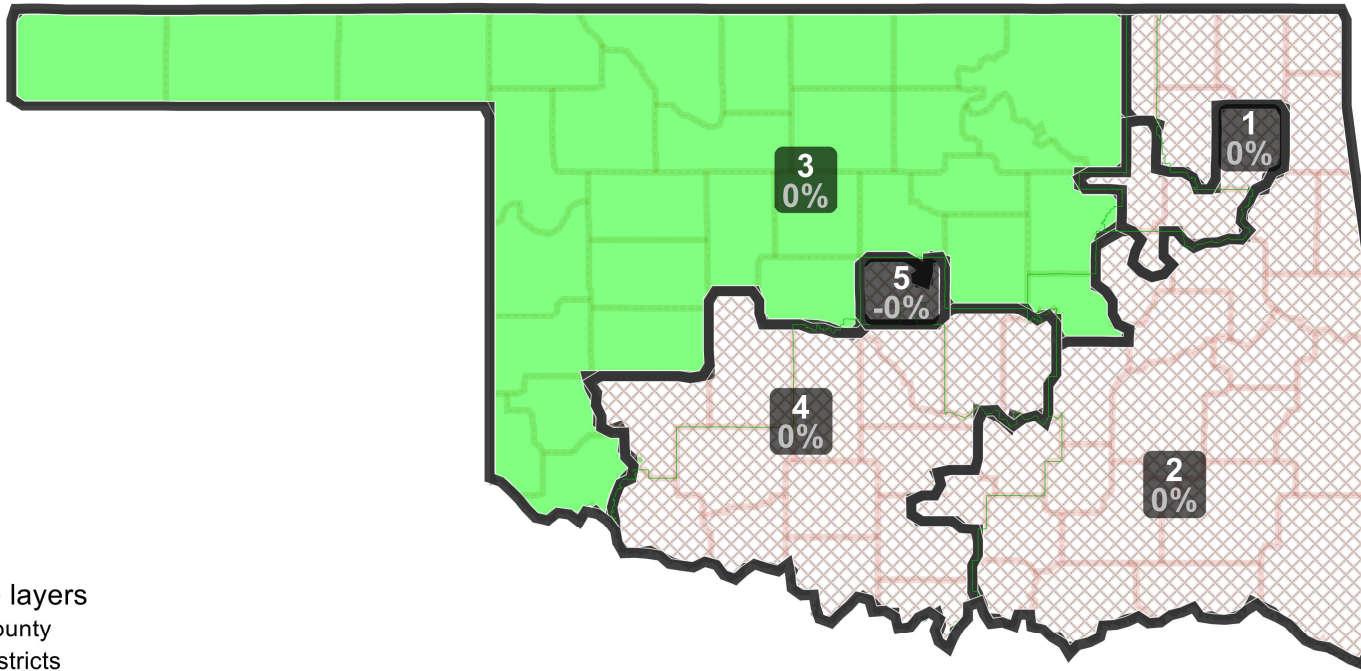
Map layers

- County
- Districts
- Old Districts
- District**
- 1 (1)
- 2 (1)
- 3 (1)
- 4 (1)
- 5 (1)



District: 3 and Vicinity

Field	Value
District	3
Population	791873
Deviation	2
% Deviation	0%
ernate Schwartzberg	2.27
Polsby Popper	0.19
Perimeter	1,457.98
Reock	0.25
NH_Wht	553731
% NH_Wht	69.93%
AP_BlK	42367
% AP_BlK	5.35%
AP_Ind	98290
% AP_Ind	12.41%
AP_Asn	16650
% AP_Asn	2.1%
AP_Hwn	5035
% AP_Hwn	0.64%
AP_Oth	61911
% AP_Oth	7.82%
Hispanic Origin	85474
% Hispanic Origin	10.79%
18+_Pop	599047
NH18+_Wht	440609
% NH18+_Wht	73.55%
18+_AP_BlK	28720
% 18+_AP_BlK	4.79%
18+_AP_Ind	64799
% 18+_AP_Ind	10.82%
18+_AP_Asn	11834
% 18+_AP_Asn	1.98%
18+_AP_Hwn	2825
% 18+_AP_Hwn	0.47%
18+_AP_Oth	41557
% 18+_AP_Oth	6.94%



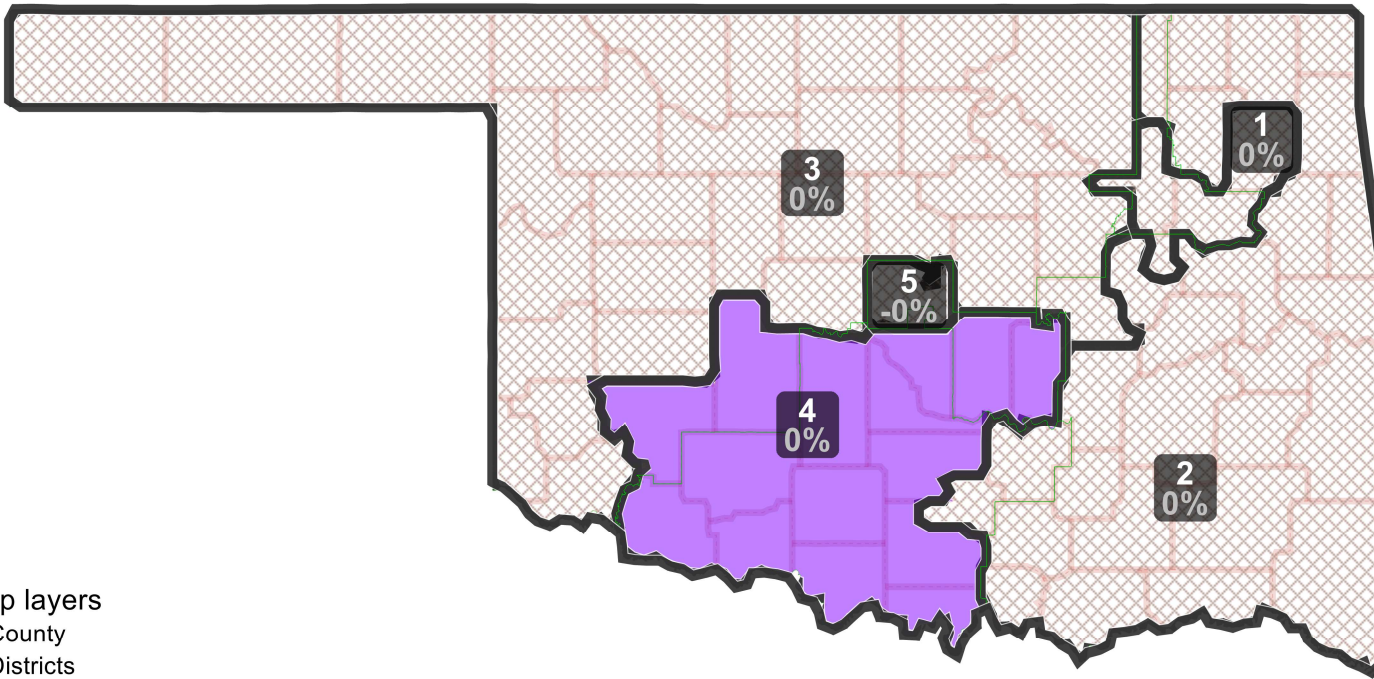
Map layers

- County
- Districts
- Old Districts
- District**
- 1 (1)
- 2 (1)
- 3 (1)
- 4 (1)
- 5 (1)

0 40 80
Miles

District: 4 and Vicinity

Field	Value
District	4
Population	791871
Deviation	0
% Deviation	0%
ernate Schwartzberg	2.17
Polsby Popper	0.21
Perimeter	857.46
Reock	0.49
NH_Wht	518083
% NH_Wht	65.43%
AP_BlK	65767
% AP_BlK	8.31%
AP_Ind	113505
% AP_Ind	14.33%
AP_Asn	26521
% AP_Asn	3.35%
AP_Hwn	3140
% AP_Hwn	0.4%
AP_Oth	53726
% AP_Oth	6.78%
Hispanic Origin	79558
% Hispanic Origin	10.05%
18+_Pop	606680
NH18+_Wht	419298
% NH18+_Wht	69.11%
18+_AP_BlK	43722
% 18+_AP_BlK	7.21%
18+_AP_Ind	75351
% 18+_AP_Ind	12.42%
18+_AP_Asn	19285
% 18+_AP_Asn	3.18%
18+_AP_Hwn	2015
% 18+_AP_Hwn	0.33%
18+_AP_Oth	38228
% 18+_AP_Oth	6.3%

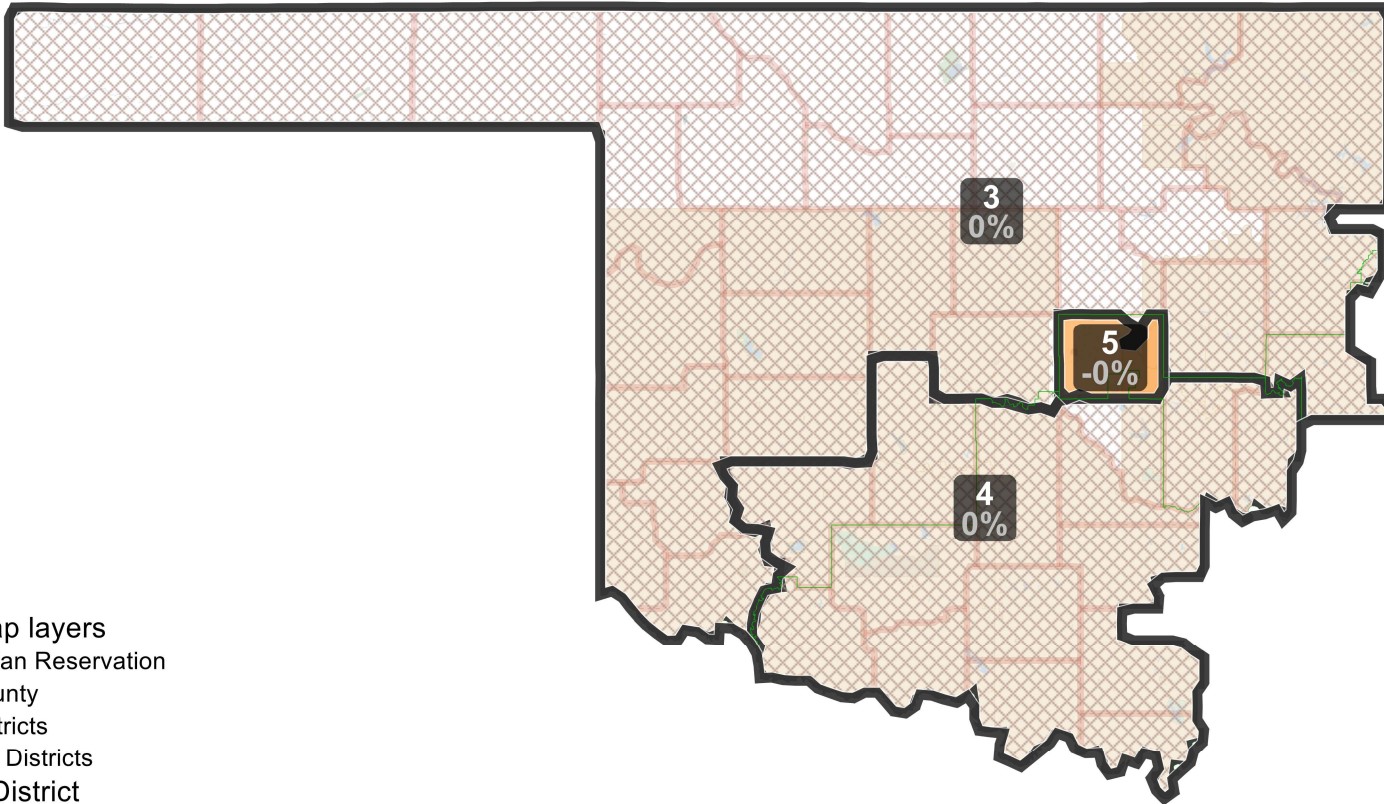


- Map layers
- County
 - Districts
 - Old Districts
- District
- 1 (1)
 - 2 (1)
 - 3 (1)
 - 4 (1)
 - 5 (1)

0 40 80
Miles

District: 5 and Vicinity

Field	Value
District	5
Population	791866
Deviation	-5
% Deviation	-0%
ernate Schwartzberg	1.54
Polsby Popper	0.42
Perimeter	142.84
Reock	0.6
NH_Wht	405528
% NH_Wht	51.21%
AP_BlK	144599
% AP_BlK	18.26%
AP_Ind	70075
% AP_Ind	8.85%
AP_Asn	36958
% AP_Asn	4.67%
AP_Hwn	2651
% AP_Hwn	0.33%
AP_Oth	120269
% AP_Oth	15.19%
Hispanic Origin	152809
% Hispanic Origin	19.3%
18+_Pop	598414
NH18+_Wht	335243
% NH18+_Wht	56.02%
18+_AP_BlK	99417
% 18+_AP_BlK	16.61%
18+_AP_Ind	48314
% 18+_AP_Ind	8.07%
18+_AP_Asn	26854
% 18+_AP_Asn	4.49%
18+_AP_Hwn	1693
% 18+_AP_Hwn	0.28%
18+_AP_Oth	78994
% 18+_AP_Oth	13.2%



Map layers

- Indian Reservation
- County
- Districts
- Old Districts

District

- 1 (1)
- 2 (1)
- 3 (1)
- 4 (1)
- 5 (1)

0 30 60
Miles