
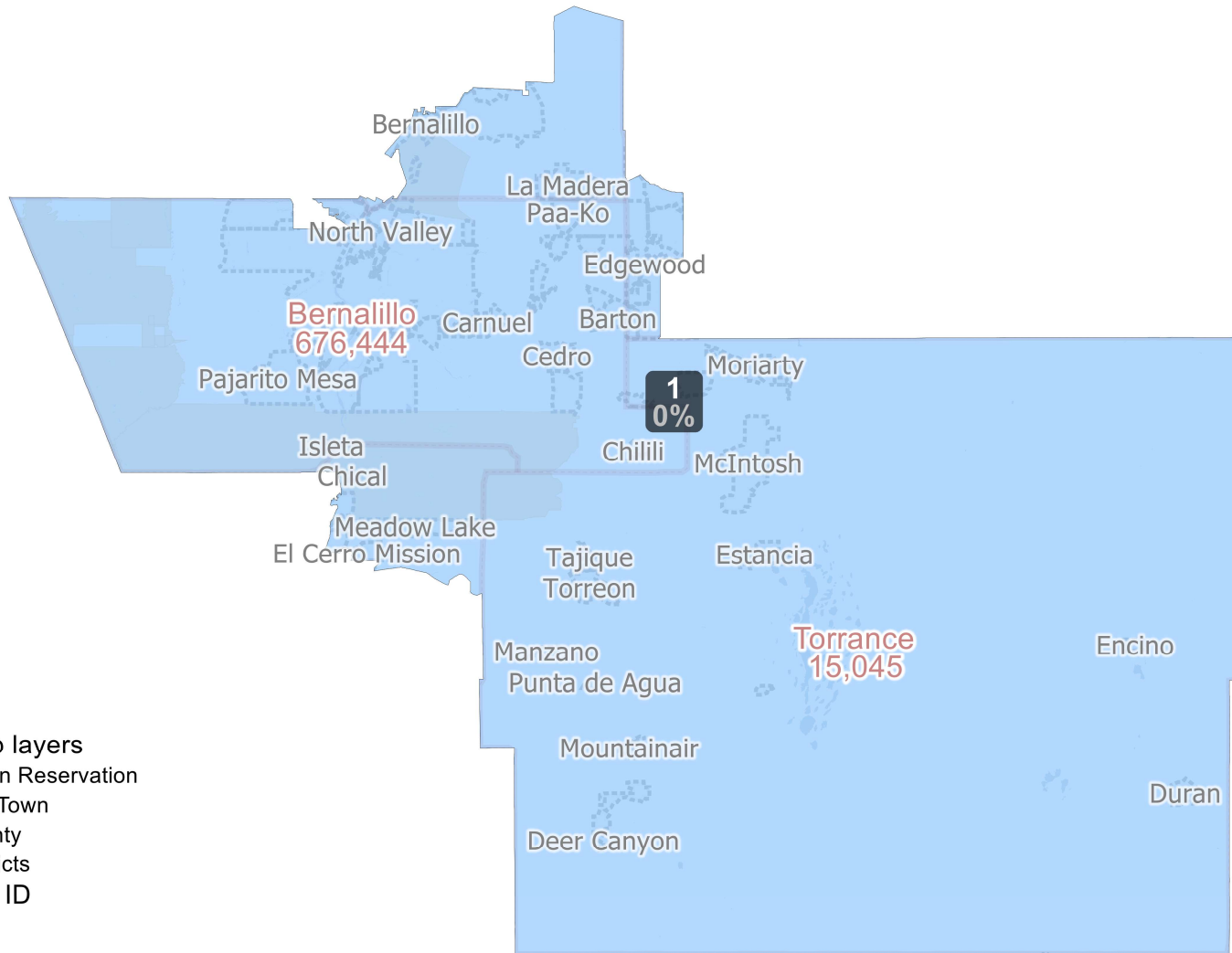


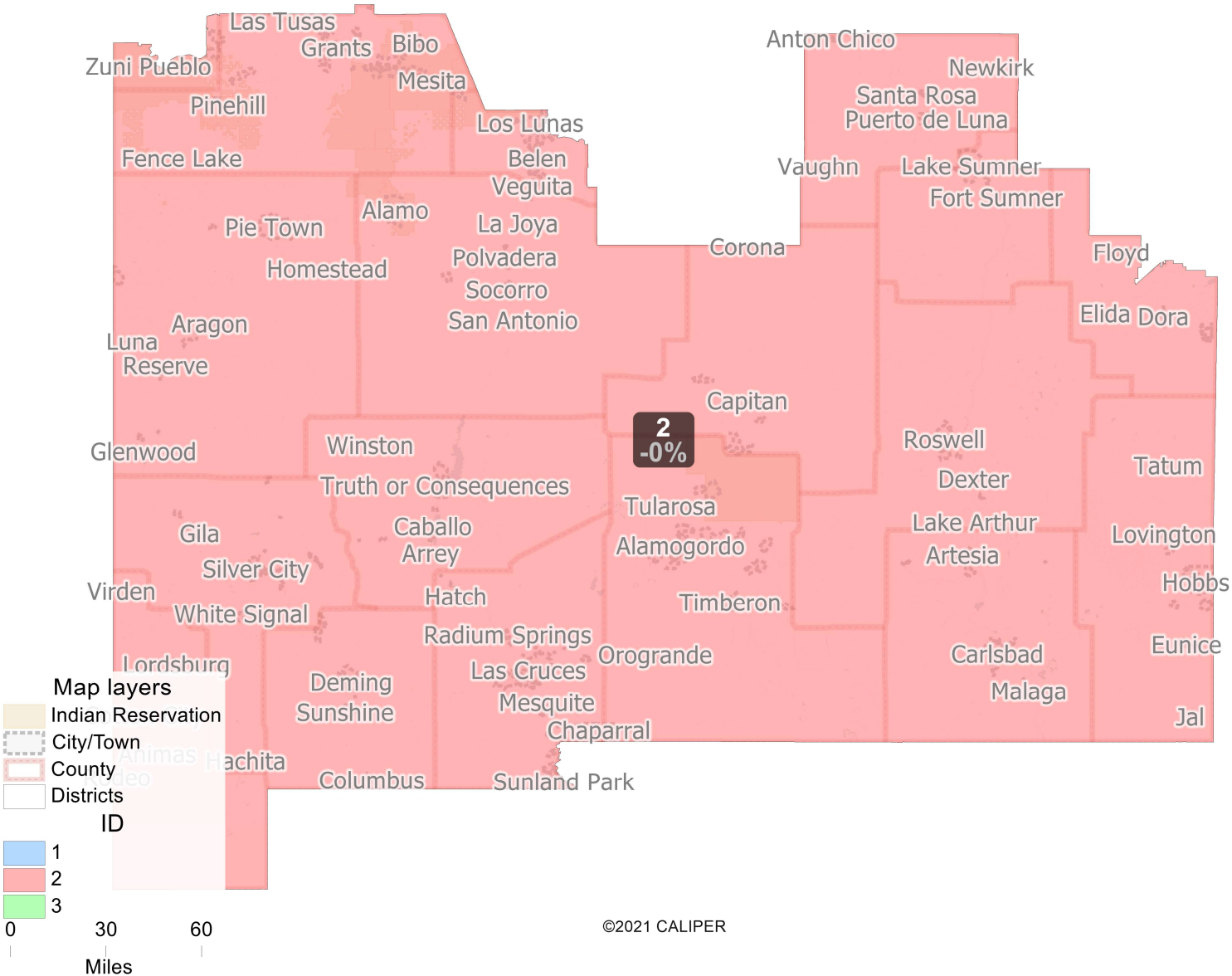
District: 1



©2021 CALIPER

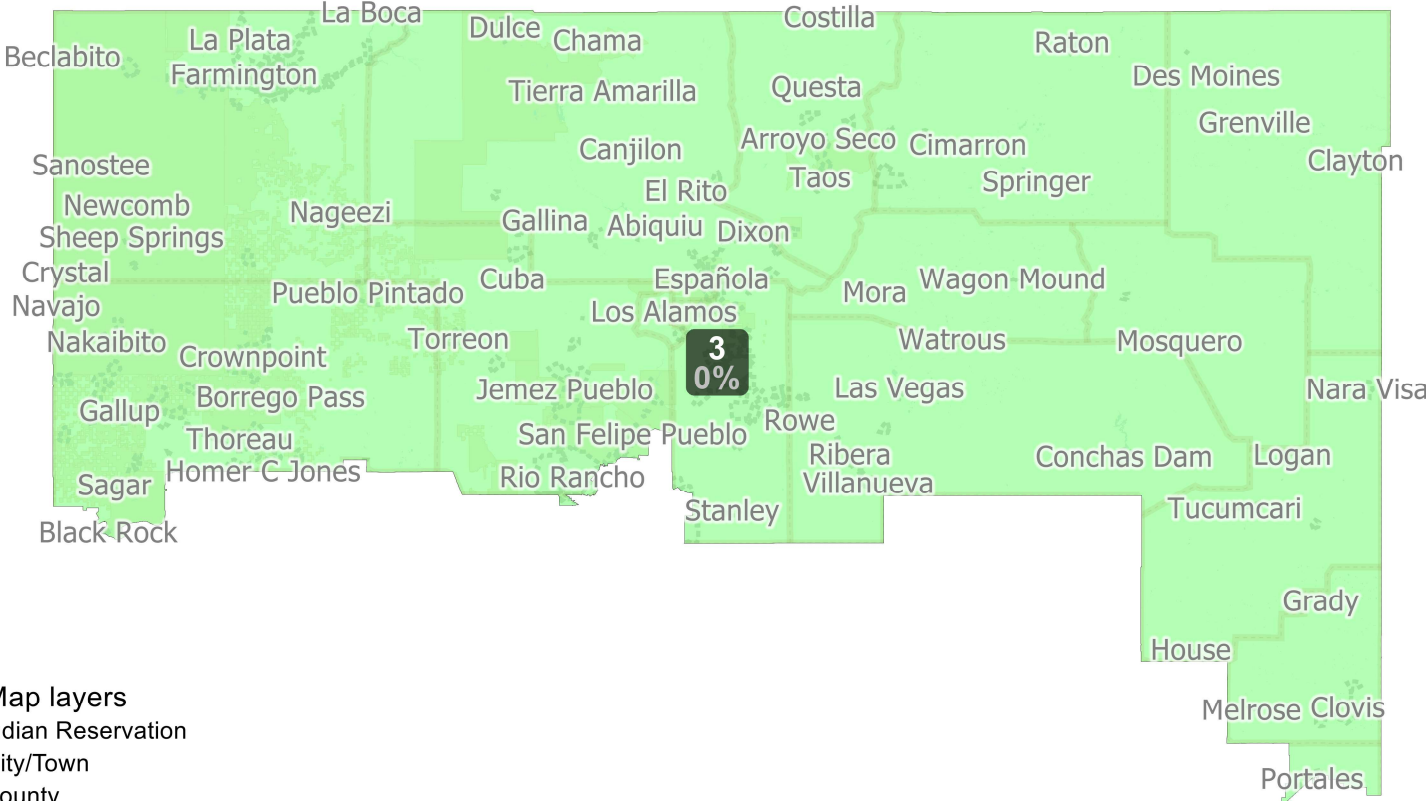
Field	Value
District	1
Population	705841
Deviation	0
% Deviation	0%
ernate Schwartzberg	1.62
Polsby Popper	0.38
Perimeter	402.64
Reock	0.4
NH_Wht	268270
% NH_Wht	38.01%
AP_BlK	30324
% AP_BlK	4.3%
AP_Ind	58213
% AP_Ind	8.25%
AP_Asn	28364
% AP_Asn	4.02%
AP_Hwn	2256
% AP_Hwn	0.32%
AP_Oth	229148
% AP_Oth	32.46%
Hispanic Origin	342748
% Hispanic Origin	48.56%
18+_Pop	559561
NH18+_Wht	234418
% NH18+_Wht	41.89%
18+_AP_BlK	21050
% 18+_AP_BlK	3.76%
18+_AP_Ind	42648
% 18+_AP_Ind	7.62%
18+_AP_Asn	21202
% 18+_AP_Asn	3.79%
18+_AP_Hwn	1582
% 18+_AP_Hwn	0.28%
18+_AP_Oth	173601
% 18+_AP_Oth	31.02%

District: 2



Field	Value
District	2
Population	705840
Deviation	-1
% Deviation	-0%
ernate Schwartzberg	1.51
Polsby Popper	0.44
Perimeter	1,433.8
Reock	0.53
NH_Wht	248629
% NH_Wht	35.22%
AP_BlK	20477
% AP_BlK	2.9%
AP_Ind	50957
% AP_Ind	7.22%
AP_Asn	11745
% AP_Asn	1.66%
AP_Hwn	1761
% AP_Hwn	0.25%
AP_Oth	263514
% AP_Oth	37.33%
Hispanic Origin	389230
% Hispanic Origin	55.14%
18+_Pop	535769
NH18+_Wht	211413
% NH18+_Wht	39.46%
18+_AP_BlK	13817
% 18+_AP_BlK	2.58%
18+_AP_Ind	36896
% 18+_AP_Ind	6.89%
18+_AP_Asn	8635
% 18+_AP_Asn	1.61%
18+_AP_Hwn	1264
% 18+_AP_Hwn	0.24%
18+_AP_Oth	190787
% 18+_AP_Oth	35.61%

District: 3



Field	Value
District	3
Population	705841
Deviation	0
% Deviation	0%
ernate Schwartzberg	1.62
Polsby Popper	0.38
Perimeter	1,218.95
Reock	0.37
NH_Wht	256053
% NH_Wht	36.28%
AP_BlK	17608
% AP_BlK	2.49%
AP_Ind	154445
% AP_Ind	21.88%
AP_Asn	15888
% AP_Asn	2.25%
AP_Hwn	1995
% AP_Hwn	0.28%
AP_Oth	185626
% AP_Oth	26.3%
Hispanic Origin	278833
% Hispanic Origin	39.5%
18+_Pop	543659
NH18+_Wht	218231
% NH18+_Wht	40.14%
18+_AP_BlK	11555
% 18+_AP_BlK	2.13%
18+_AP_Ind	108933
% 18+_AP_Ind	20.04%
18+_AP_Asn	11385
% 18+_AP_Asn	2.09%
18+_AP_Hwn	1358
% 18+_AP_Hwn	0.25%
18+_AP_Oth	139414
% 18+_AP_Oth	25.64%

Map layers

- Indian Reservation
- City/Town
- County
- Districts

ID

- 1
- 2
- 3

0 25 50
Miles