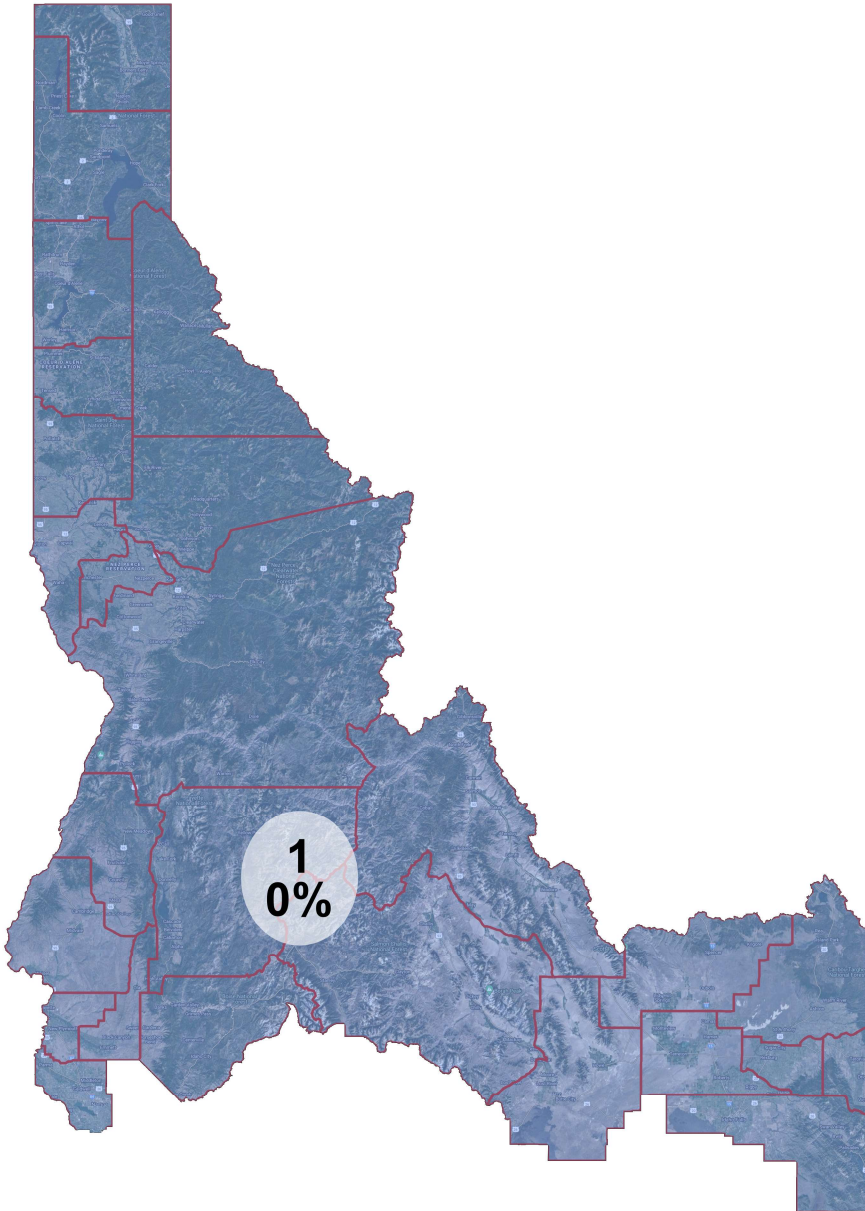
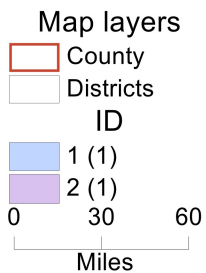


# District: 1

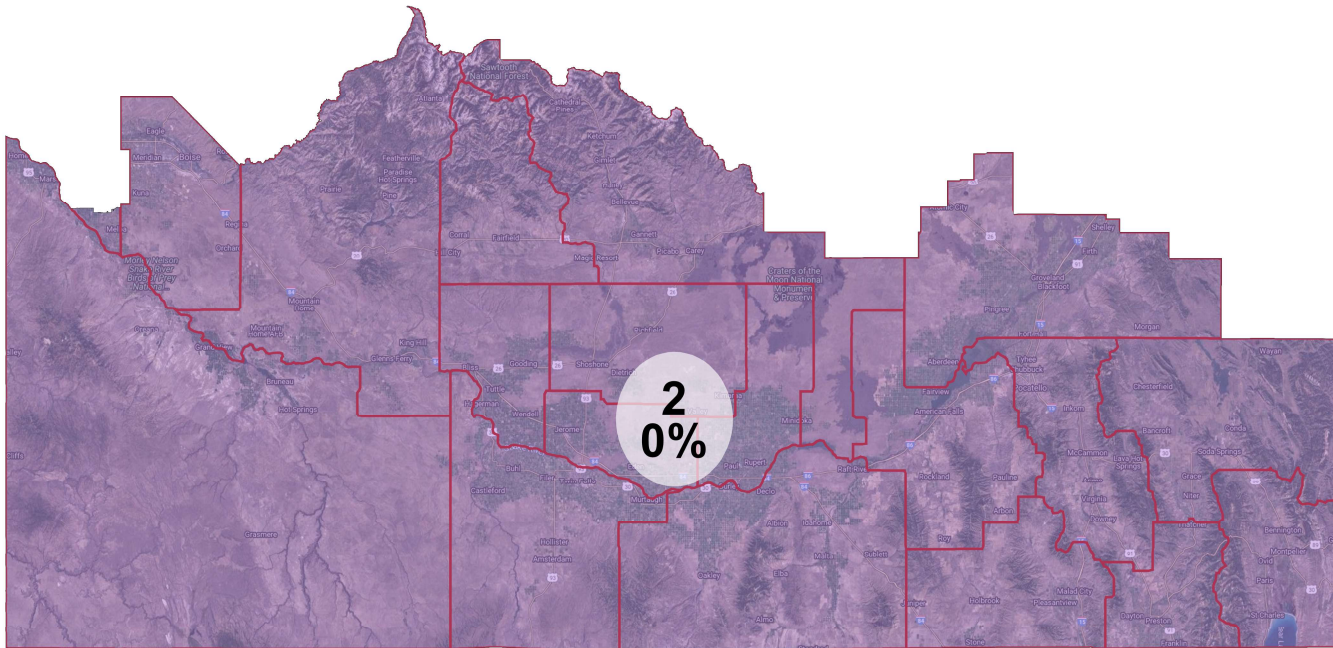


Field	Value
District	1
Population	919553
Deviation	0
% Deviation	0%
ernate Schwartzberg	2.35
Polsby Popper	0.18
Perimeter	1,876.97
Reock	0.25
NH_Wht	739149
% NH_Wht	80.38%
AP_Blak	9871
% AP_Blak	1.07%
AP_Ind	34017
% AP_Ind	3.7%
AP_Asn	17402
% AP_Asn	1.89%
AP_Hwn	4362
% AP_Hwn	0.47%
AP_Oth	91914
% AP_Oth	10%
Hispanic Origin	113930
% Hispanic Origin	12.39%
18+_Pop	690667
NH18+_Wht	572764
% NH18+_Wht	82.93%
18+_AP_Blak	5748
% 18+_AP_Blak	0.83%
18+_AP_Ind	23564
% 18+_AP_Ind	3.41%
18+_AP_Asn	11773
% 18+_AP_Asn	1.7%
18+_AP_Hwn	2670
% 18+_AP_Hwn	0.39%
18+_AP_Oth	61058
% 18+_AP_Oth	8.84%
H18+_Pop	71437
% H18+_Pop	10.34%



©2021 CALIPER

# District: 2



Field	Value
District	2
Population	919553
Deviation	0
% Deviation	0%
ernate Schwartzberg	1.6
Polsby Popper	0.39
Perimeter	1,024.69
Reock	0.39
NH_Wht	711374
% NH_Wht	77.36%
AP_BlK	17774
% AP_BlK	1.93%
AP_Ind	31535
% AP_Ind	3.43%
AP_Asn	30111
% AP_Asn	3.27%
AP_Hwn	4931
% AP_Hwn	0.54%
AP_Oth	99856
% AP_Oth	10.86%
Hispanic Origin	125477
% Hispanic Origin	13.65%
18+_Pop	685733
NH18+_Wht	548702
% NH18+_Wht	80.02%
18+_AP_BlK	10299
% 18+_AP_BlK	1.5%
18+_AP_Ind	21961
% 18+_AP_Ind	3.2%
18+_AP_Asn	20589
% 18+_AP_Asn	3%
18+_AP_Hwn	3056
% 18+_AP_Hwn	0.45%
18+_AP_Oth	66851
% 18+_AP_Oth	9.75%

### Map layers

- County
- Districts

### ID

- 1 (1)
- 2 (1)

