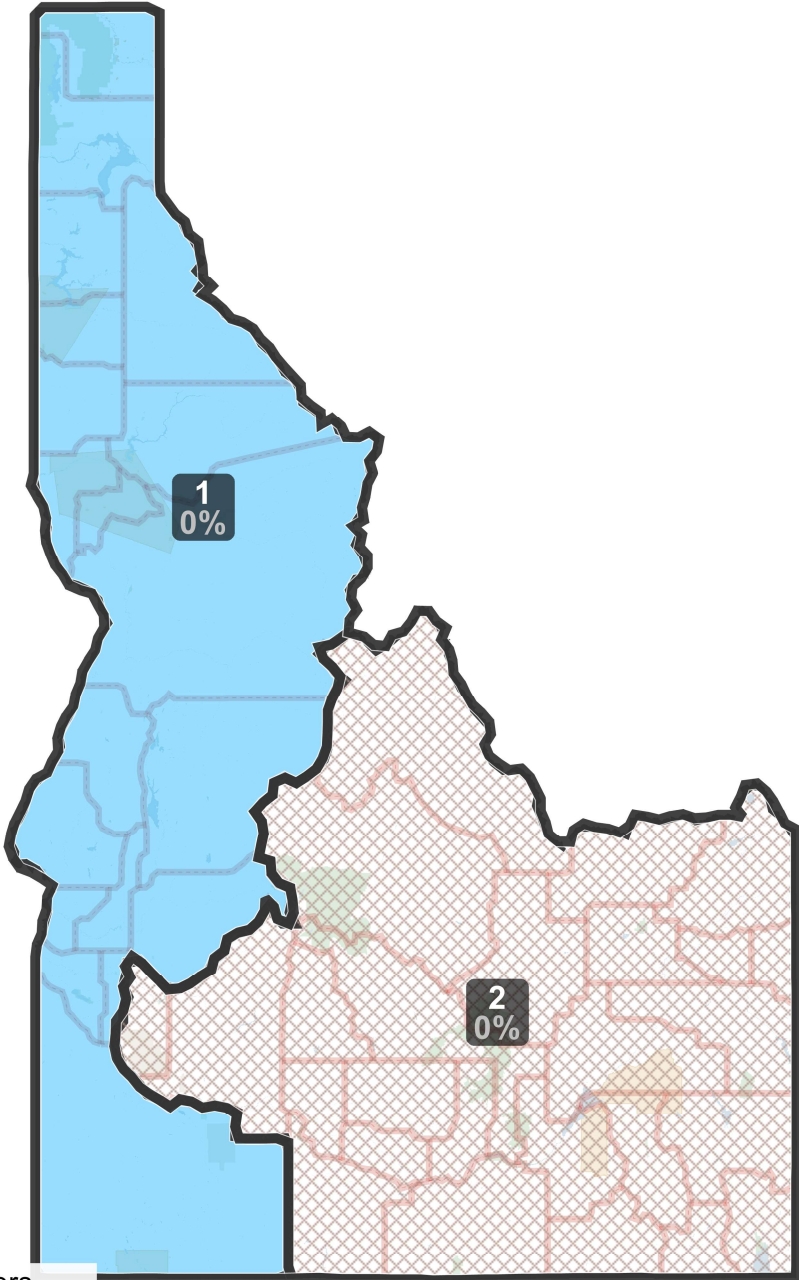


District: 1 and Vicinity



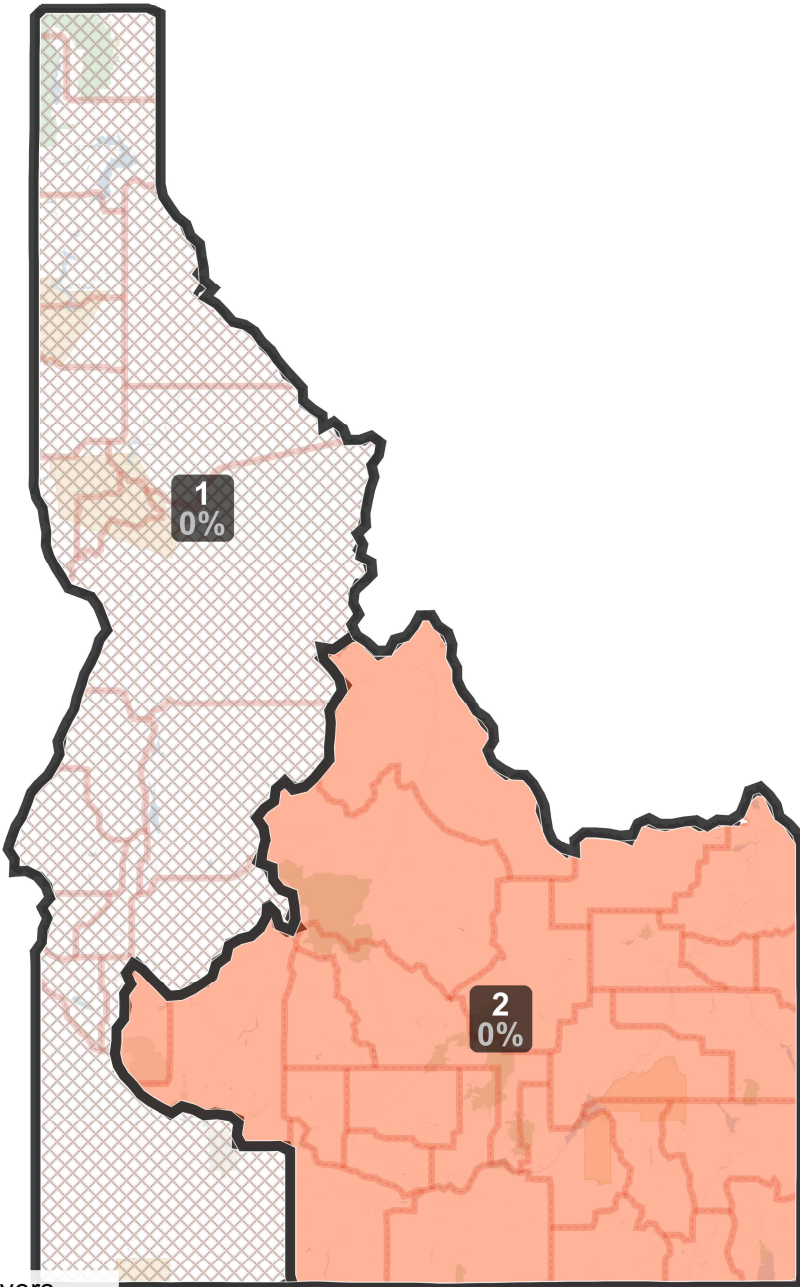
Field	Value
District	1
Population	919553
Deviation	0
% Deviation	0%
% D 20_Pres	30.6%
% R 20_Pres	69.4%
% NH CVAP 19	92.6%
% NH White CVAP 19	88.2%
% NH Black CVAP 19	0.7%
% NH Asian CVAP 19	1.4%
% H CVAP 19	7.4%
ernate Schwartzberg	2.33
Polsby Popper	0.18
Perimeter	1,634.07
Reock	0.21
NH_Wht	737015
% NH_Wht	80.15%
AP_Blk	11004
% AP_Blk	1.2%
AP_Ind	35108
% AP_Ind	3.82%
AP_Asn	22037
% AP_Asn	2.4%
AP_Hwn	4563
% AP_Hwn	0.5%
AP_Oth	87103
% AP_Oth	9.47%
Hispanic Origin	107838
% Hispanic Origin	11.73%
18+_Pop	691642
NH18+_Wht	572770
% NH18+_Wht	82.81%
18+_AP_Blk	6111
% 18+_AP_Blk	0.88%
18+_AP_Ind	24524
% 18+_AP_Ind	3.55%
18+_AP_Asn	14656
% 18+_AP_Asn	2.12%
18+_AP_Hwn	2725
% 18+_AP_Hwn	0.39%

Map layers

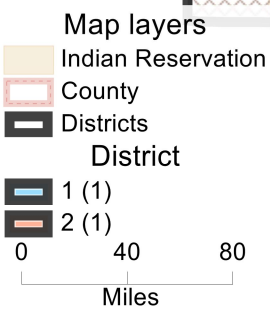
- Indian Reservation
 - County
 - Districts
 - District**
 - 1 (1)
 - 2 (1)
- 0 40 80
Miles

©2021 CALIPER; ©2020 HERE

District: 2 and Vicinity



Field	Value
District	2
Population	919553
Deviation	0
% Deviation	0%
% D 20_Pres	38.0%
% R 20_Pres	62.0%
% NH CVAP 19	91.4%
% NH White CVAP 19	86.9%
% NH Black CVAP 19	0.8%
% NH Asian CVAP 19	1.5%
% H CVAP 19	8.6%
ernate Schwartzberg	1.75
Polsby Popper	0.33
Perimeter	1,301.56
Reock	0.57
NH_Wht	713508
% NH_Wht	77.59%
AP_Blkc	16641
% AP_Blkc	1.81%
AP_Ind	30444
% AP_Ind	3.31%
AP_Asn	25476
% AP_Asn	2.77%
AP_Hwn	4730
% AP_Hwn	0.51%
AP_Oth	104667
% AP_Oth	11.38%
Hispanic Origin	131569
% Hispanic Origin	14.31%
18+_Pop	684758
NH18+_Wht	548696
% NH18+_Wht	80.13%
18+_AP_Blkc	9936
% 18+_AP_Blkc	1.45%
18+_AP_Ind	21001
% 18+_AP_Ind	3.07%
18+_AP_Asn	17706
% 18+_AP_Asn	2.59%
18+_AP_Hwn	3001
% 18+_AP_Hwn	0.44%



©2021 CALIPER; ©2020 HERE