

District: 1

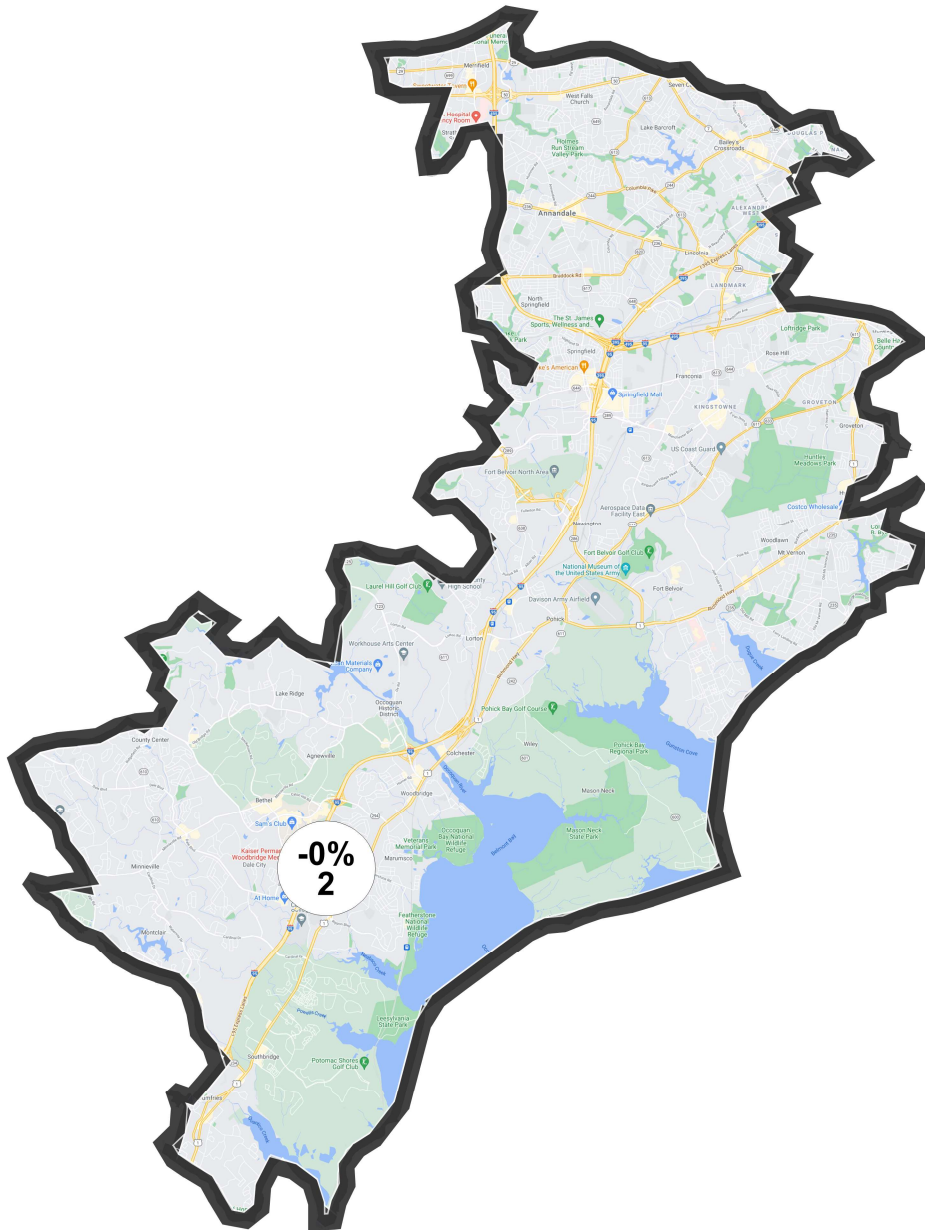


Field	Value
District	1
Population	784,673
Deviation	1
% Deviation	0%
Adj_Population	787,189
Adj_Deviation	2,517
% Adj_Deviation	0.3%
Reock	0.48
% D 16_Pres	59.0%
% R 16_Pres	41.0%
% NH CVAP 19	94.7%
% NH White CVAP 19	53.3%
% NH Black CVAP 19	34.5%
% NH Asian CVAP 19	5.3%
% H CVAP 19	5.3%
H18+_Pop	41564
% H18+_Pop	6.8%
NH18+_Wht	304809
% NH18+_Wht	49.83%
18+_AP_BlK	213030
% 18+_AP_BlK	34.83%
18+_AP_Ind	13605
% 18+_AP_Ind	2.22%
18+_AP_Asn	45250
% 18+_AP_Asn	7.4%
18+_AP_Hwn	2461
% 18+_AP_Hwn	0.4%
18+_Pop	611681
% 18+_Pop	77.95%
D 16_Pres	185901.06
R 16_Pres	128984.86
16_Pres	314885.92
% 16_Pres	40.13%
Total CVAP 19	574343.42
NH CVAP 19	543984.13

Map layers

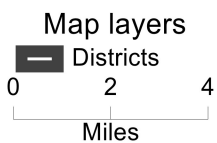


District: 2

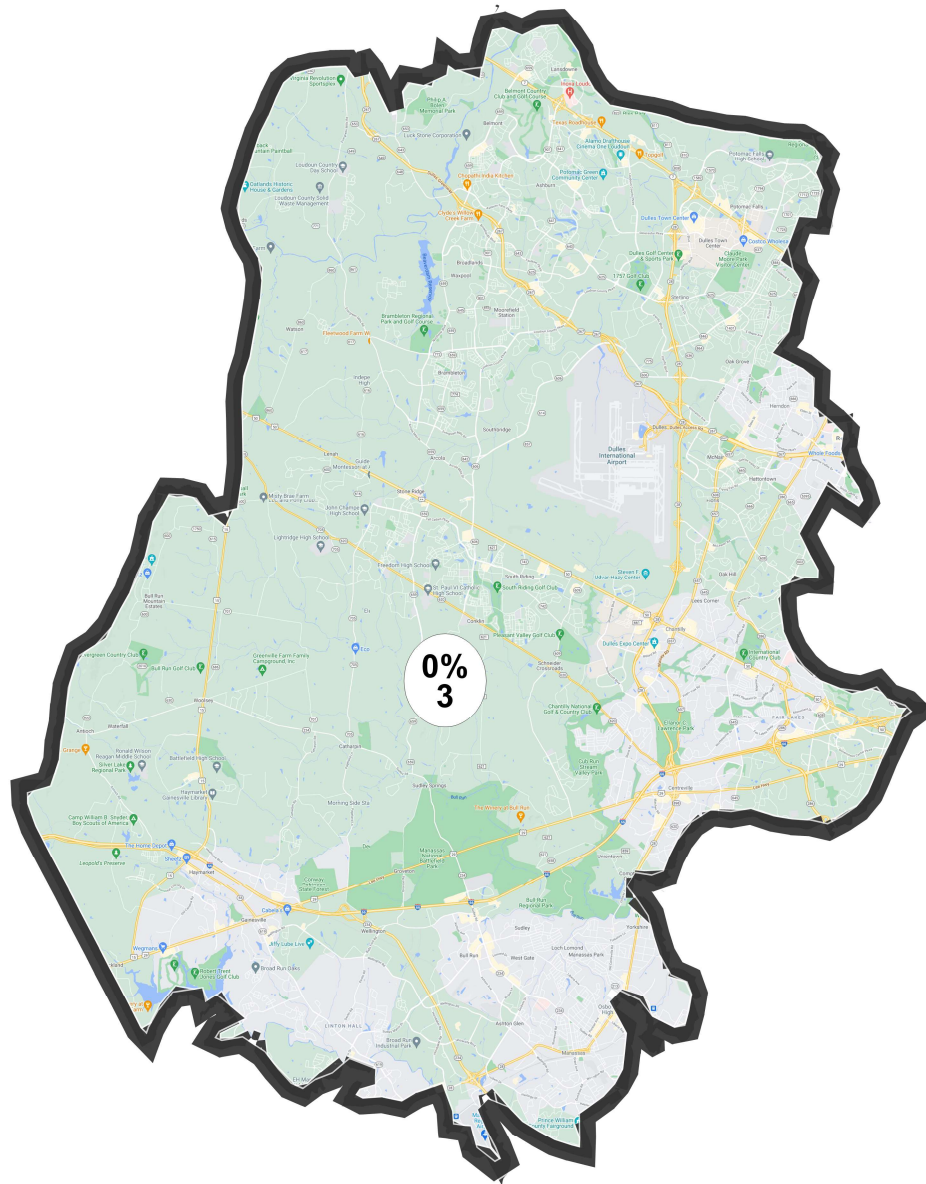


Field	Value
District	2
Population	784,671
Deviation	-1
% Deviation	-0%
Adj_Population	785,937
Adj_Deviation	1,265
% Adj_Deviation	0.2%
Reock	0.39
% D 16_Pres	73.9%
% R 16_Pres	26.1%
% NH CVAP 19	85.2%
% NH White CVAP 19	47.7%
% NH Black CVAP 19	22.7%
% NH Asian CVAP 19	13.4%
% H CVAP 19	14.8%
H18+_Pop	144475
% H18+_Pop	24.24%
NH18+_Wht	217638
% NH18+_Wht	36.51%
18+_AP_BlK	133735
% 18+_AP_BlK	22.44%
18+_AP_Ind	13503
% 18+_AP_Ind	2.27%
18+_AP_Asn	97676
% 18+_AP_Asn	16.39%
18+_AP_Hwn	1738
% 18+_AP_Hwn	0.29%
18+_Pop	596084
% 18+_Pop	75.97%
D 16_Pres	226047.46
R 16_Pres	79673.04
16_Pres	305720.50
% 16_Pres	38.96%
Total CVAP 19	478094.55
NH CVAP 19	407540.70
NH White CVAP 19	228141.45
NH Black CVAP 19	108714.20
NH Asian CVAP 19	63846.38
H CVAP 19	70606.12
% Total CVAP 19	60.93%

©2021 CALIPER

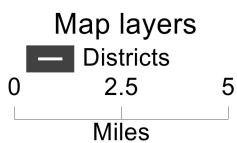


District: 3

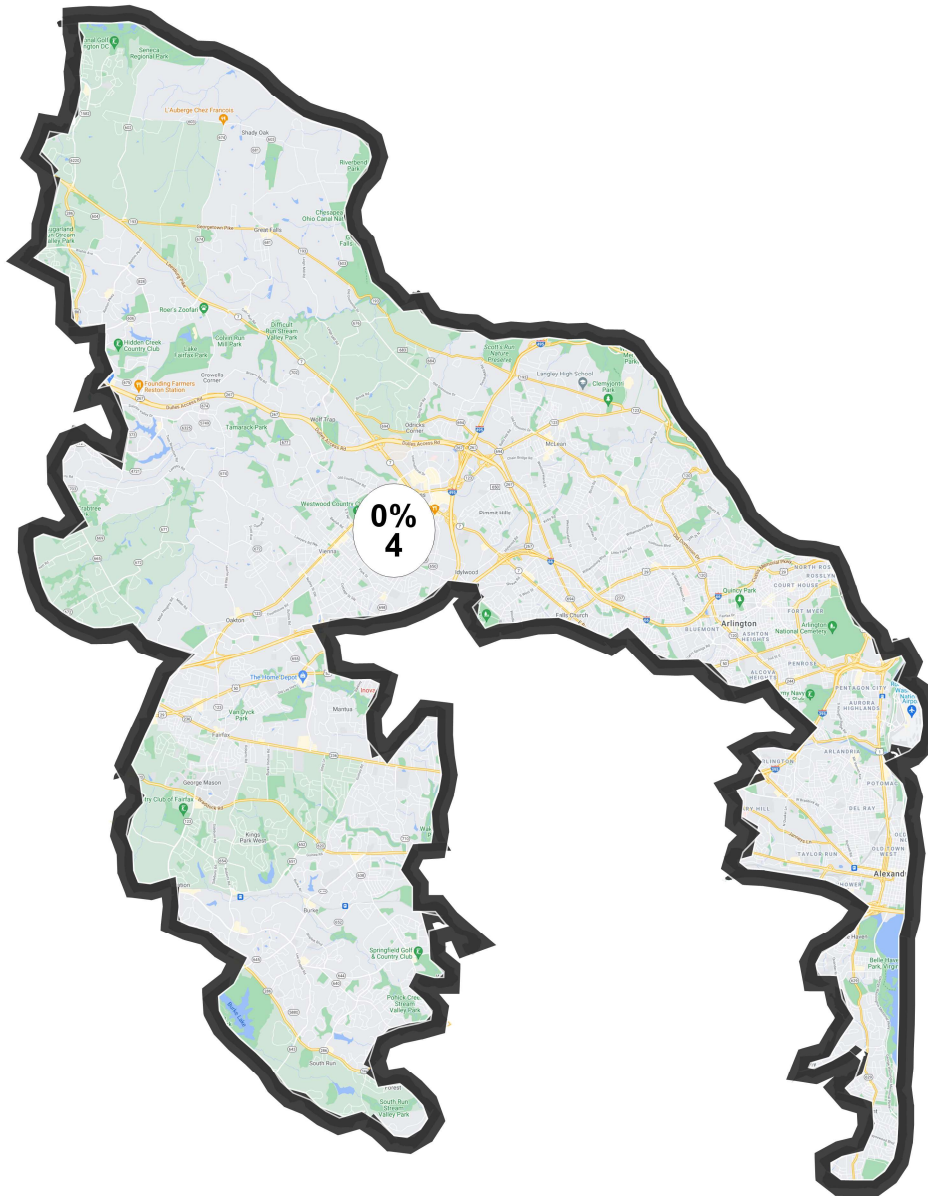


Field	Value
District	3
Population	784,672
Deviation	0
% Deviation	0%
Adj_Population	784,908
Adj_Deviation	236
% Adj_Deviation	0.0%
Reock	0.59
% D 16_Pres	62.9%
% R 16_Pres	37.1%
% NH CVAP 19	88.8%
% NH White CVAP 19	57.7%
% NH Black CVAP 19	11.0%
% NH Asian CVAP 19	19.0%
% H CVAP 19	11.2%
H18+_Pop	101232
% H18+_Pop	17.51%
NH18+_Wht	264842
% NH18+_Wht	45.8%
18+_AP_BlK	61611
% 18+_AP_BlK	10.65%
18+_AP_Ind	9791
% 18+_AP_Ind	1.69%
18+_AP_Asn	145393
% 18+_AP_Asn	25.14%
18+_AP_Hwn	1175
% 18+_AP_Hwn	0.2%
18+_Pop	578266
% 18+_Pop	73.7%
D 16_Pres	195504.14
R 16_Pres	115501.58
16_Pres	311005.72
% 16_Pres	39.64%
Total CVAP 19	449714.54
NH CVAP 19	399308.55
NH White CVAP 19	259524.36
NH Black CVAP 19	49273.28
NH Asian CVAP 19	85247.34
H CVAP 19	50410.71
% Total CVAP 19	57.31%

©2021 CALIPER

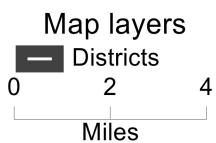


District: 4

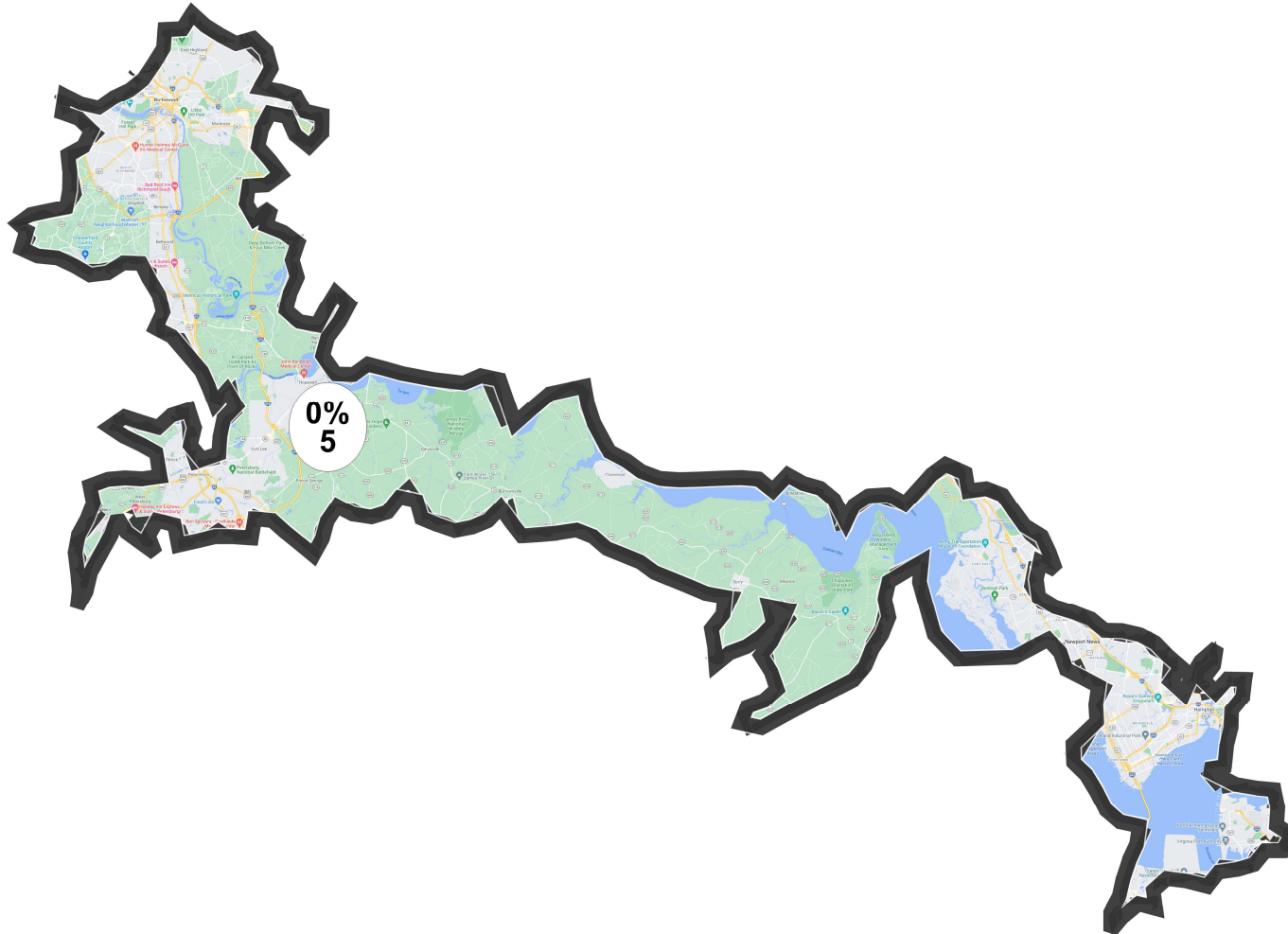


Field	Value
District	4
Population	784,672
Deviation	0
% Deviation	0%
Adj_Population	784,563
Adj_Deviation	-109
% Adj_Deviation	-0.0%
Reock	0.3
% D 16_Pres	72.7%
% R 16_Pres	27.3%
% NH CVAP 19	92.2%
% NH White CVAP 19	71.4%
% NH Black CVAP 19	7.0%
% NH Asian CVAP 19	12.8%
% H CVAP 19	7.8%
H18+_Pop	68397
% H18+_Pop	11.04%
NH18+_Wht	387599
% NH18+_Wht	62.57%
18+_AP_BlK	47965
% 18+_AP_BlK	7.74%
18+_AP_Ind	8905
% 18+_AP_Ind	1.44%
18+_AP_Asn	107232
% 18+_AP_Asn	17.31%
18+_AP_Hwn	1341
% 18+_AP_Hwn	0.22%
18+_Pop	619451
% 18+_Pop	78.94%
D 16_Pres	276145.80
R 16_Pres	103680.00
16_Pres	379825.80
% 16_Pres	48.41%
Total CVAP 19	538357.65
NH CVAP 19	496272.27
NH White CVAP 19	384177.69
NH Black CVAP 19	37794.65
NH Asian CVAP 19	68826.03
H CVAP 19	42180.81
% Total CVAP 19	68.61%

©2021 CALIPER



District: 5

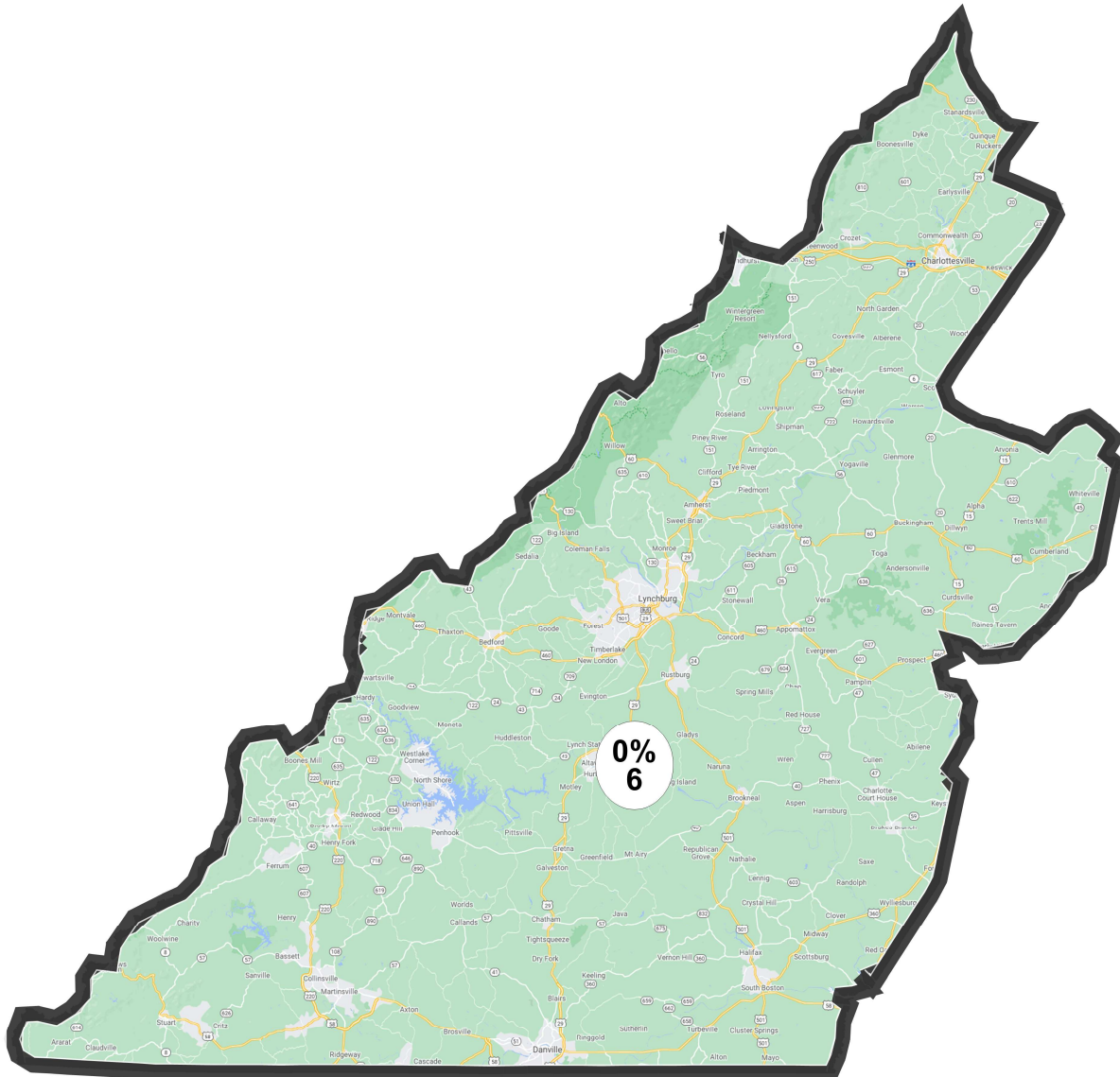


Field	Value
District	5
Population	784,672
Deviation	0
% Deviation	0%
Adj_Population	789,944
Adj_Deviation	5,272
% Adj_Deviation	0.7%
Reock	0.14
% D 16_Pres	74.3%
% R 16_Pres	25.7%
% NH CVAP 19	95.1%
% NH White CVAP 19	39.2%
% NH Black CVAP 19	51.9%
% NH Asian CVAP 19	2.4%
% H CVAP 19	4.9%
H18+_Pop	59277
% H18+_Pop	9.59%
NH18+_Wht	221047
% NH18+_Wht	35.76%
18+_AP_BlK	310051
% 18+_AP_BlK	50.15%
18+_AP_Ind	13264
% 18+_AP_Ind	2.15%
18+_AP_Asn	24151
% 18+_AP_Asn	3.91%
18+_AP_Hwn	1841
% 18+_AP_Hwn	0.3%
18+_Pop	618220
% 18+_Pop	78.79%
D 16_Pres	224674.68
R 16_Pres	77615.22
16_Pres	302289.89
% 16_Pres	38.52%
Total CVAP 19	570248.67
NH CVAP 19	542269.86

Map layers



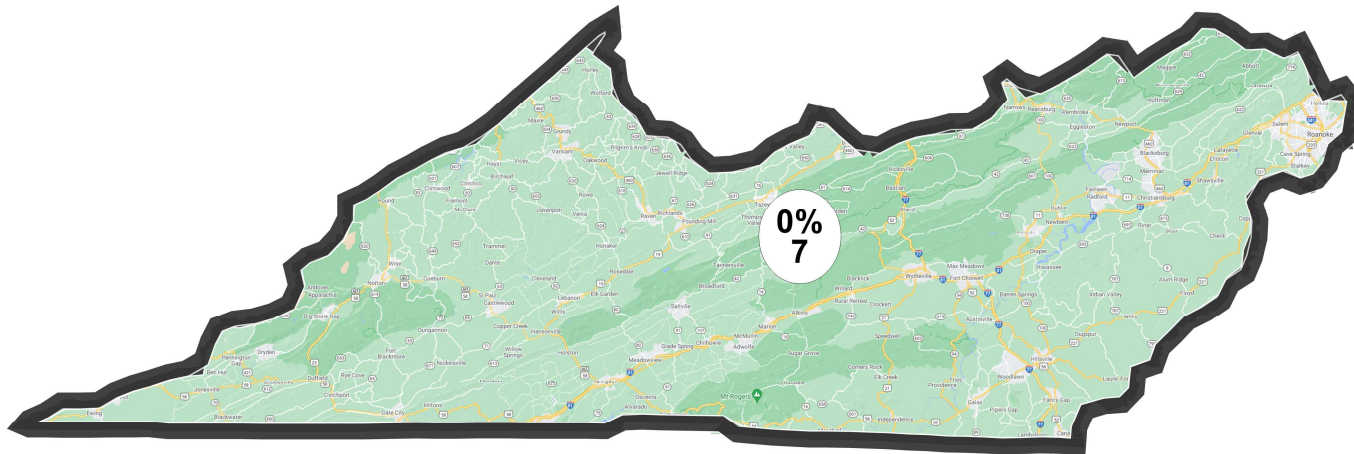
District: 6



Field	Value
District	6
Population	784,673
Deviation	1
% Deviation	0%
Adj_Population	785,345
Adj_Deviation	673
% Adj_Deviation	0.1%
Reock	0.34
% D 16_Pres	42.0%
% R 16_Pres	58.0%
% NH CVAP 19	98.0%
% NH White CVAP 19	76.2%
% NH Black CVAP 19	19.4%
% NH Asian CVAP 19	1.4%
% H CVAP 19	2.0%
H18+_Pop	23080
% H18+_Pop	3.66%
NH18+_Wht	456454
% NH18+_Wht	72.35%
18+_AP_BlK	121939
% 18+_AP_BlK	19.33%
18+_AP_Ind	10578
% 18+_AP_Ind	1.68%
18+_AP_Asn	18325
% 18+_AP_Asn	2.9%
18+_AP_Hwn	647
% 18+_AP_Hwn	0.1%
18+_Pop	630885
% 18+_Pop	80.4%
D 16_Pres	154481.69
R 16_Pres	213135.58
16_Pres	367617.27
% 16_Pres	46.85%
Total CVAP 19	610657.87
NH CVAP 19	598639.21

Map layers
 — Districts
 0 7.5 15
 Miles

District: 7

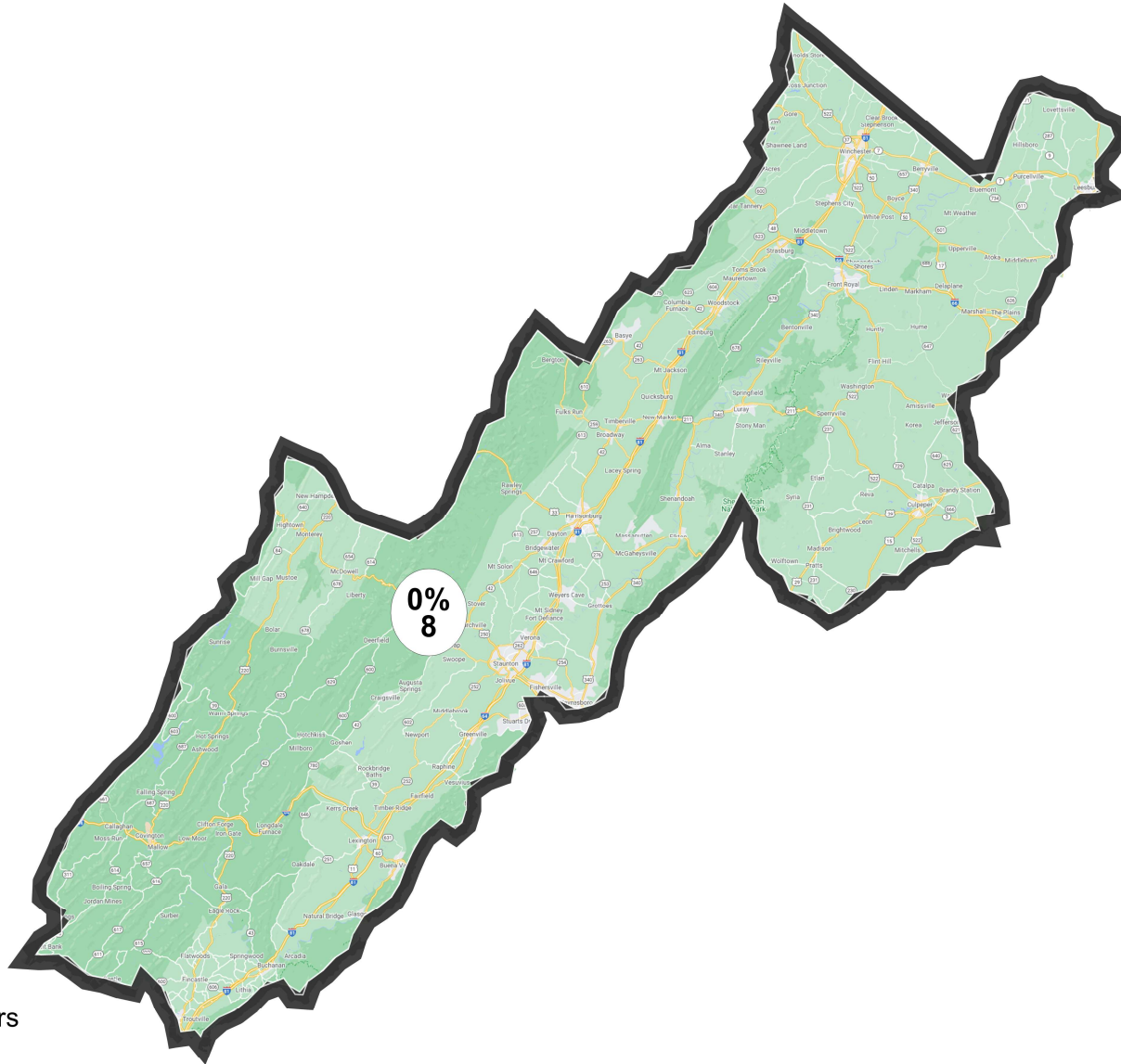


Field	Value
District	7
Population	784,672
Deviation	0
% Deviation	0%
Adj_Population	782,943
Adj_Deviation	-1,729
% Adj_Deviation	-0.2%
Reock	0.21
% D 16_Pres	32.0%
% R 16_Pres	68.0%
% NH CVAP 19	98.4%
% NH White CVAP 19	89.4%
% NH Black CVAP 19	6.9%
% NH Asian CVAP 19	1.4%
% H CVAP 19	1.6%
H18+_Pop	18428
% H18+_Pop	2.9%
NH18+_Wht	541730
% NH18+_Wht	85.14%
18+_AP_BlK	46521
% 18+_AP_BlK	7.31%
18+_AP_Ind	11413
% 18+_AP_Ind	1.79%
18+_AP_Asn	16837
% 18+_AP_Asn	2.65%
18+_AP_Hwn	610
% 18+_AP_Hwn	0.1%
18+_Pop	636293
% 18+_Pop	81.09%
D 16_Pres	108898.13
R 16_Pres	231421.20
16_Pres	340319.33
% 16_Pres	43.37%
Total CVAP 19	628380.63
NH CVAP 19	618497.25

Map layers



District: 8



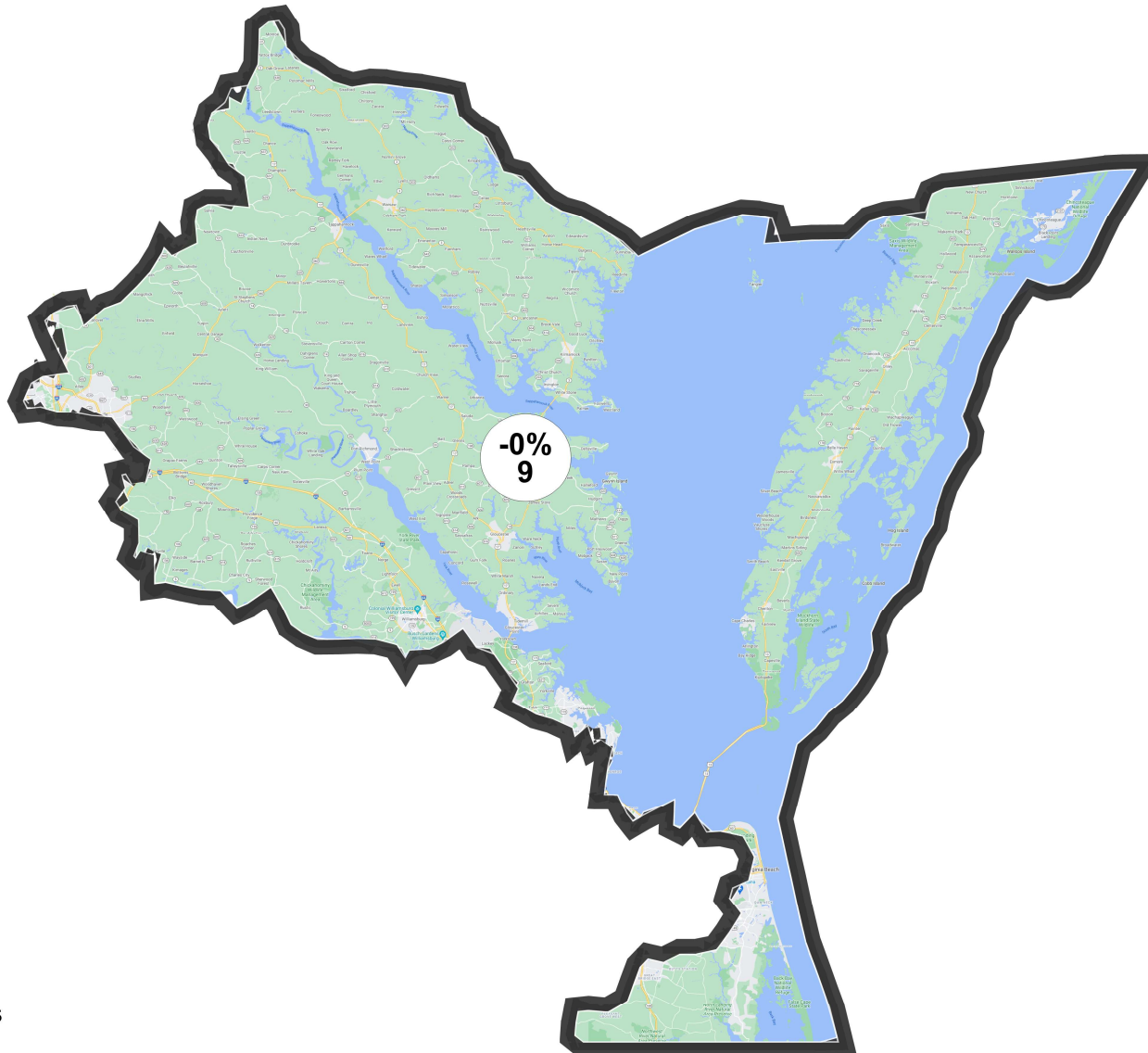
Field	Value
District	8
Population	784,673
Deviation	1
% Deviation	0%
Adj_Population	785,000
Adj_Deviation	328
% Adj_Deviation	0.0%
Reock	0.26
% D 16_Pres	36.7%
% R 16_Pres	63.3%
% NH CVAP 19	96.2%
% NH White CVAP 19	87.1%
% NH Black CVAP 19	6.3%
% NH Asian CVAP 19	2.0%
% H CVAP 19	3.8%
H18+_Pop	48264
% H18+_Pop	7.84%
NH18+_Wht	498742
% NH18+_Wht	81%
18+_AP_BlK	39932
% 18+_AP_BlK	6.49%
18+_AP_Ind	12015
% 18+_AP_Ind	1.95%
18+_AP_Asn	16871
% 18+_AP_Asn	2.74%
18+_AP_Hwn	896
% 18+_AP_Hwn	0.15%
18+_Pop	615753
% 18+_Pop	78.47%
D 16_Pres	122383.25
R 16_Pres	210847.22
16_Pres	333230.47
% 16_Pres	42.47%
Total CVAP 19	574685.17
NH CVAP 19	552636.51

Map layers

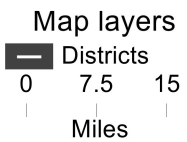
— Districts



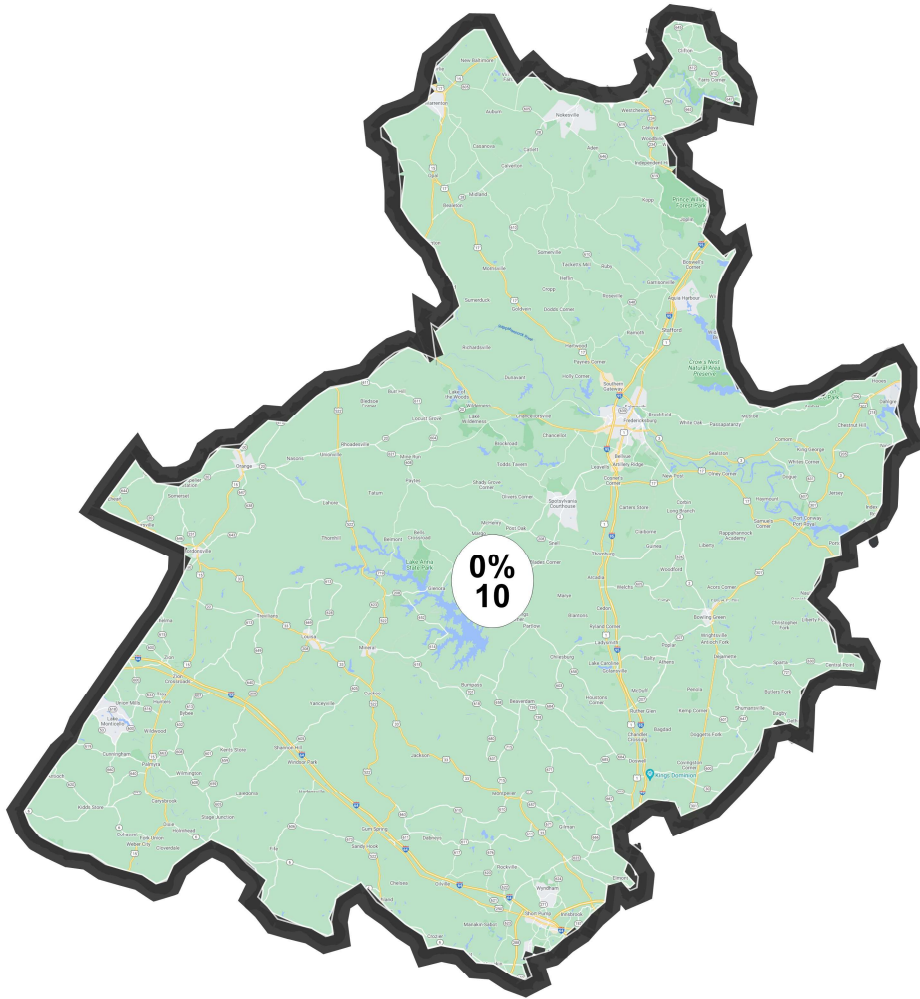
District: 9



Field	Value
District	9
Population	784,671
Deviation	-1
% Deviation	-0%
Adj_Population	783,275
Adj_Deviation	-1,397
% Adj_Deviation	-0.2%
Reock	0.42
% D 16_Pres	42.4%
% R 16_Pres	57.6%
% NH CVAP 19	96.3%
% NH White CVAP 19	74.1%
% NH Black CVAP 19	18.3%
% NH Asian CVAP 19	2.6%
% H CVAP 19	3.7%
H18+_Pop	32218
% H18+_Pop	5.16%
NH18+_Wht	440519
% NH18+_Wht	70.52%
18+_AP_BlK	114818
% 18+_AP_BlK	18.38%
18+_AP_Ind	14112
% 18+_AP_Ind	2.26%
18+_AP_Asn	24129
% 18+_AP_Asn	3.86%
18+_AP_Hwn	1700
% 18+_AP_Hwn	0.27%
18+_Pop	624709
% 18+_Pop	79.61%
D 16_Pres	156698.98
R 16_Pres	213221.31
16_Pres	369920.29
% 16_Pres	47.14%
Total CVAP 19	591019.10
NH CVAP 19	569137.56

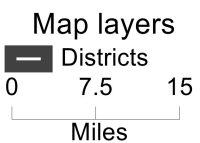


District: 10

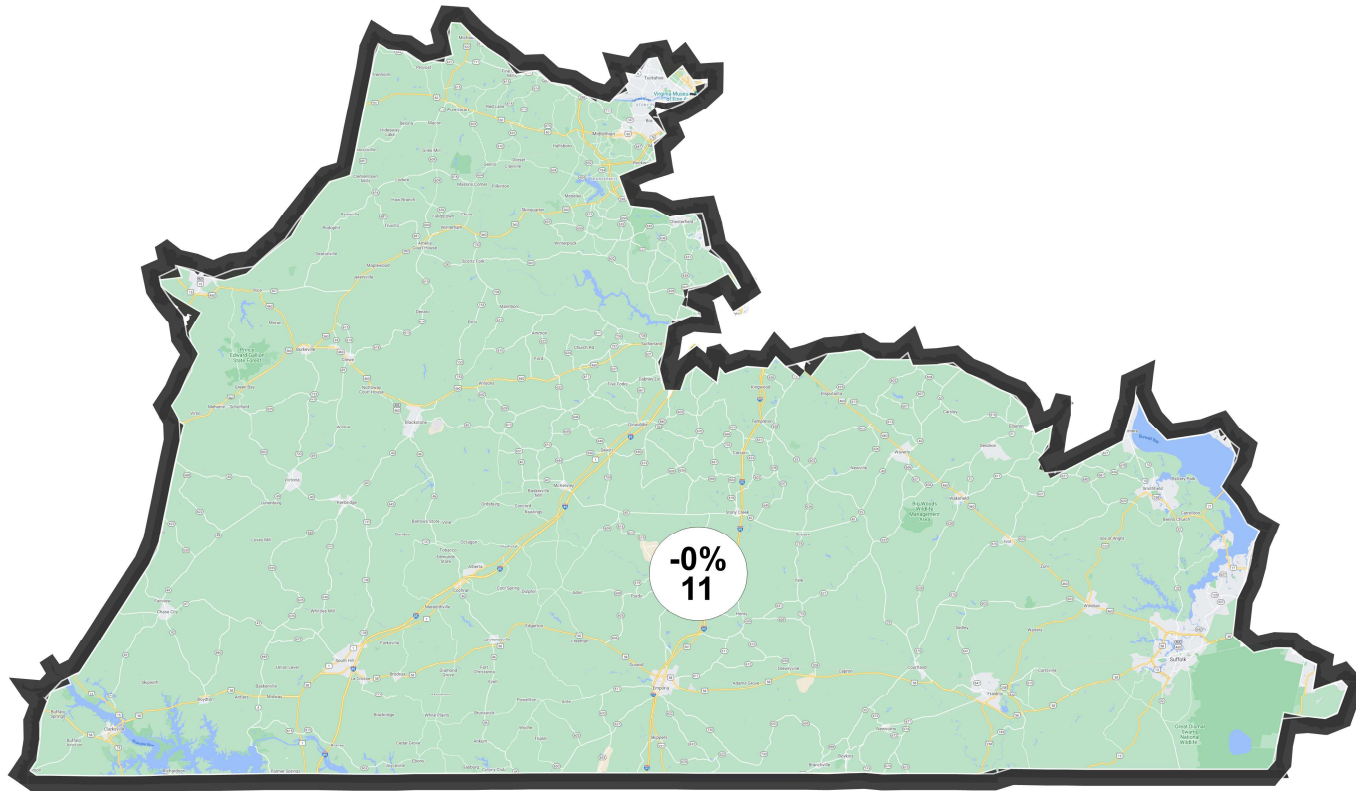


Field	Value
District	10
Population	784,673
Deviation	1
% Deviation	0%
Adj_Population	784,619
Adj_Deviation	-53
% Adj_Deviation	-0.0%
Reock	0.51
% D 16_Pres	43.4%
% R 16_Pres	56.6%
% NH CVAP 19	94.9%
% NH White CVAP 19	74.3%
% NH Black CVAP 19	15.7%
% NH Asian CVAP 19	3.6%
% H CVAP 19	5.1%
H18+_Pop	48585
% H18+_Pop	8.14%
NH18+_Wht	402933
% NH18+_Wht	67.54%
18+_AP_BlK	95193
% 18+_AP_BlK	15.96%
18+_AP_Ind	13672
% 18+_AP_Ind	2.29%
18+_AP_Asn	37938
% 18+_AP_Asn	6.36%
18+_AP_Hwn	1347
% 18+_AP_Hwn	0.23%
18+_Pop	596574
% 18+_Pop	76.03%
D 16_Pres	151174.26
R 16_Pres	196790.81
16_Pres	347965.07
% 16_Pres	44.35%
Total CVAP 19	544438.77
NH CVAP 19	516802.05
NH White CVAP 19	404596.96
NH Black CVAP 19	85548.56
NH Asian CVAP 19	19782.18
H CVAP 19	27612.60
% Total CVAP 19	69.38%

©2021 CALIPER



District: 11



Field	Value
District	11
Population	784,671
Deviation	-1
% Deviation	-0%
Adj_Population	777,670
Adj_Deviation	-7,002
% Adj_Deviation	-0.9%
Reock	0.41
% D 16_Pres	47.5%
% R 16_Pres	52.5%
% NH CVAP 19	97.2%
% NH White CVAP 19	68.6%
% NH Black CVAP 19	25.3%
% NH Asian CVAP 19	2.2%
% H CVAP 19	2.8%
H18+_Pop	28794
% H18+_Pop	4.67%
NH18+_Wht	400666
% NH18+_Wht	64.92%
18+_AP_BlK	156408
% 18+_AP_BlK	25.34%
18+_AP_Ind	10885
% 18+_AP_Ind	1.76%
18+_AP_Asn	21286
% 18+_AP_Asn	3.45%
18+_AP_Hwn	1004
% 18+_AP_Hwn	0.16%
18+_Pop	617138
% 18+_Pop	78.65%
D 16_Pres	179563.56
R 16_Pres	198572.20
16_Pres	378135.76
% 16_Pres	48.19%
Total CVAP 19	580111.49
NH CVAP 19	563957.26

Map layers

