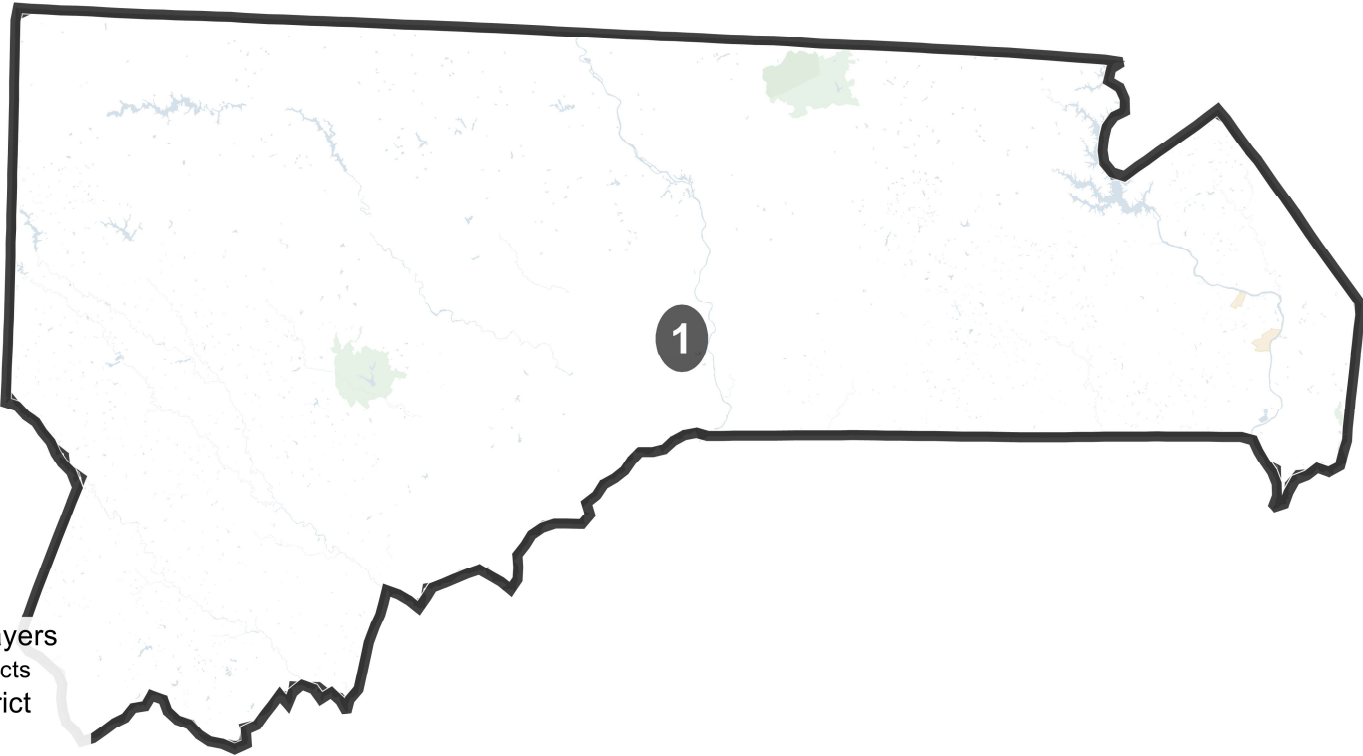










District: 1

| Field | Value |
|--------------------|-----------|
| District Label | 1 0% |
| Population | 731,204 |
| Deviation | 0 |
| % Deviation | 0% |
| % 18+_AP_BlK | 19.2% |
| % NH Black CVAP 19 | 19.6% |
| 18+_Pop | 558915 |
| 18+_AP_BlK | 107287 |
| H18+_Pop | 34861 |
| Total CVAP 19 | 506,986 |
| NH CVAP 19 | 491098.15 |
| NH White CVAP 19 | 377676.82 |
| NH Black CVAP 19 | 99327.20 |
| NH Asian CVAP 19 | 8610.53 |
| H CVAP 19 | 15957.58 |
| D 20_Pres | 132435.39 |
| R 20_Pres | 216480.07 |



Map layers

-  Districts
- District**
-  1 (1)
-  2 (1)
-  3 (1)
-  4 (1)
-  5 (1)
-  6 (1)
-  7 (1)

