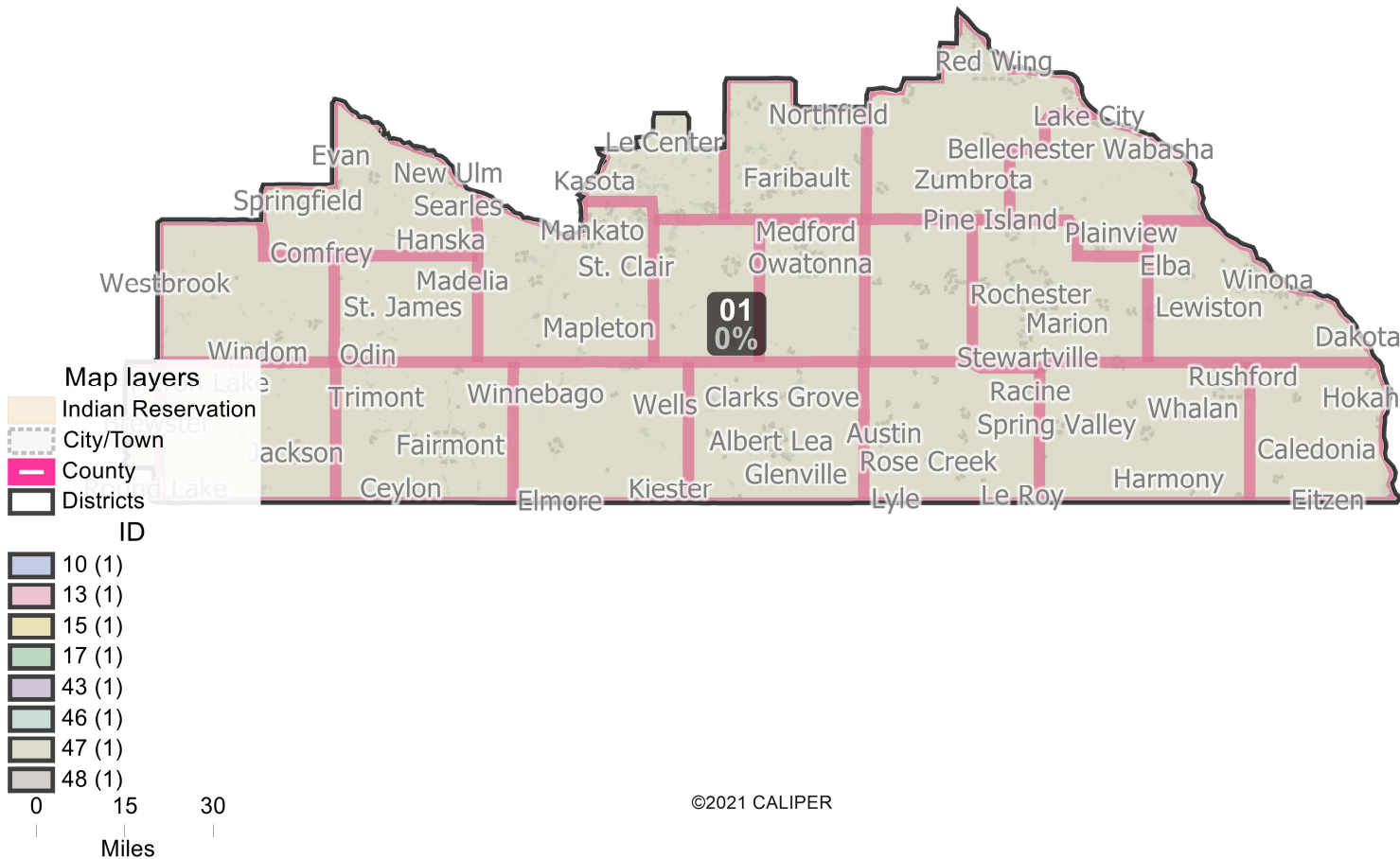
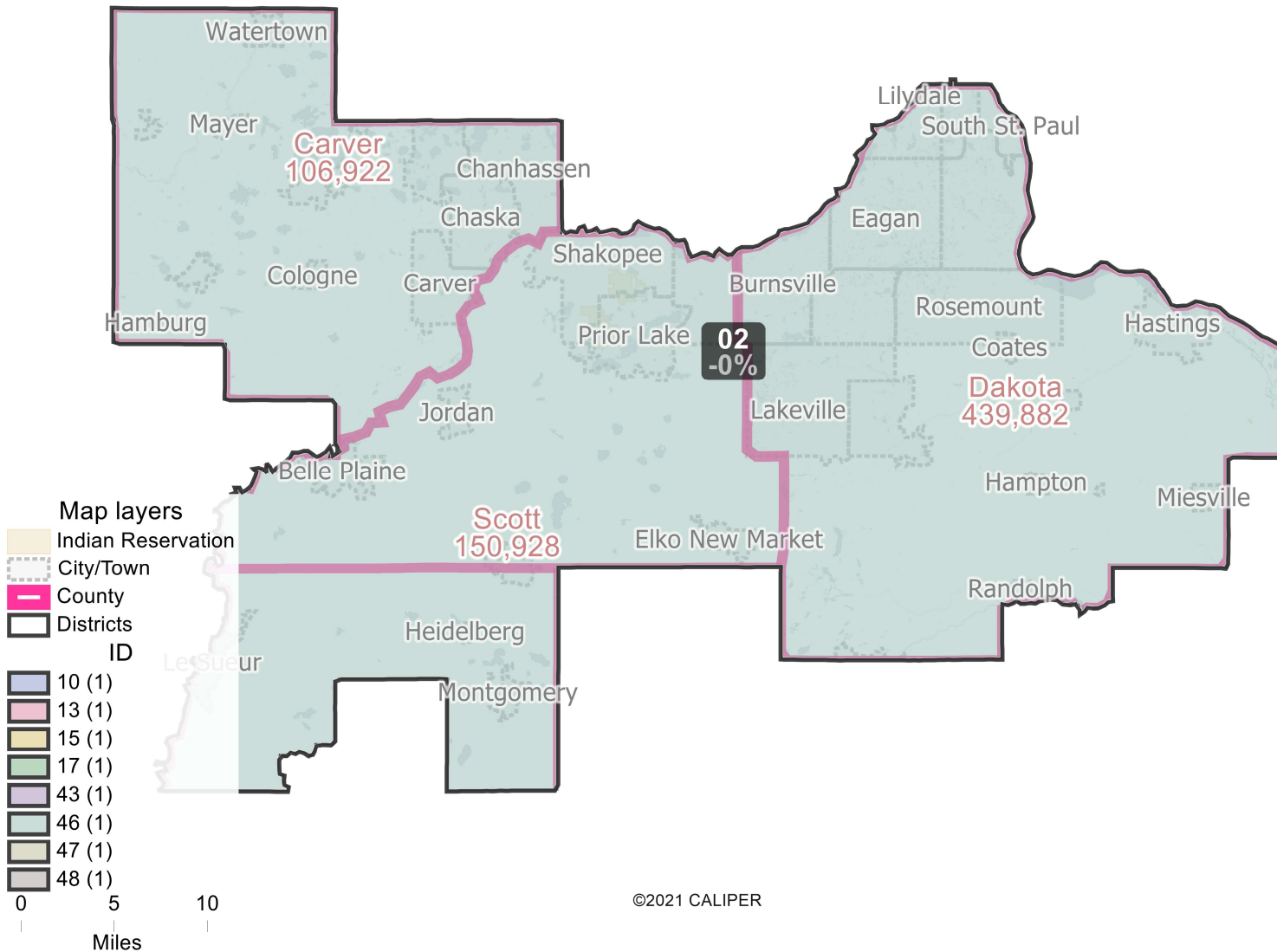


District: 01



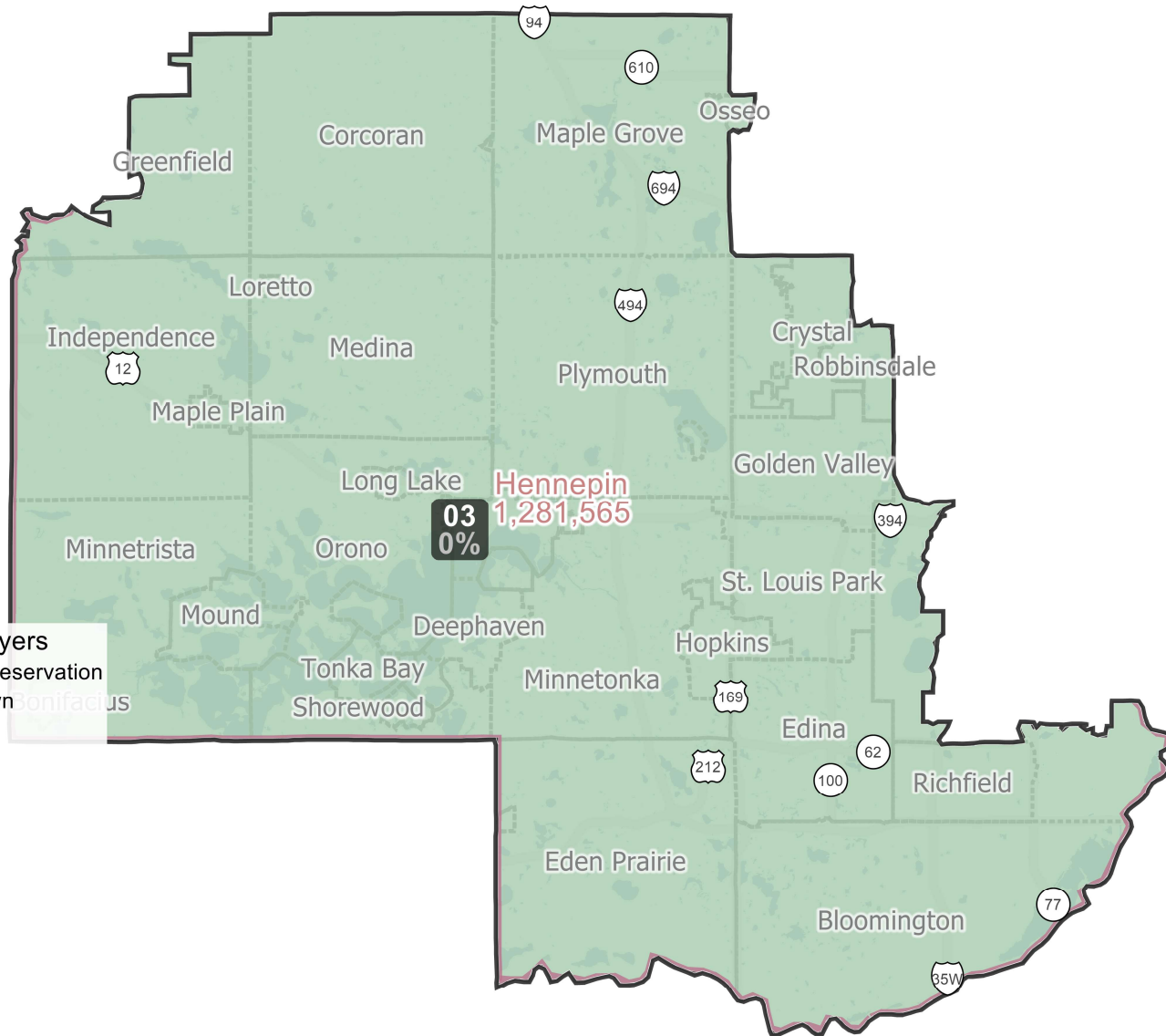
Field	Value
District	01
Population	713313
Deviation	1
% Deviation	0%
ernate Schwartzberg	1.75
Polsby Popper	0.33
Perimeter	686.8
Reock	0.33
NH_Wht	593212
% NH_Wht	83.16%
AP_BlK	33043
% AP_BlK	4.63%
AP_Ind	11153
% AP_Ind	1.56%
AP_Asn	25548
% AP_Asn	3.58%
AP_Hwn	1321
% AP_Hwn	0.19%
AP_Oth	41525
% AP_Oth	5.82%
Hispanic Origin	47227
% Hispanic Origin	6.62%
18+_Pop	551348
NH18+_Wht	474449
% NH18+_Wht	86.05%
18+_AP_BlK	19169
% 18+_AP_BlK	3.48%
18+_AP_Ind	7563
% 18+_AP_Ind	1.37%
18+_AP_Asn	17679
% 18+_AP_Asn	3.21%
18+_AP_Hwn	847
% 18+_AP_Hwn	0.15%
18+_AP_Oth	27251
% 18+_AP_Oth	4.94%

District: 02



Field	Value
District	02
Population	713310
Deviation	-2
% Deviation	-0%
ernate Schwartzberg	2.03
Polsby Popper	0.24
Perimeter	280.95
Reock	0.4
NH_Wht	544505
% NH_Wht	76.33%
AP_BlK	54512
% AP_BlK	7.64%
AP_Ind	13718
% AP_Ind	1.92%
AP_Asn	46890
% AP_Asn	6.57%
AP_Hwn	1161
% AP_Hwn	0.16%
AP_Oth	48132
% AP_Oth	6.75%
Hispanic Origin	51614
% Hispanic Origin	7.24%
18+_Pop	532284
NH18+_Wht	425632
% NH18+_Wht	79.96%
18+_AP_BlK	31291
% 18+_AP_BlK	5.88%
18+_AP_Ind	9007
% 18+_AP_Ind	1.69%
18+_AP_Asn	31573
% 18+_AP_Asn	5.93%
18+_AP_Hwn	769
% 18+_AP_Hwn	0.14%
18+_AP_Oth	31406
% 18+_AP_Oth	5.9%

District: 03



Map layers

- Indian Reservation
- City/Town
- County
- Districts

ID

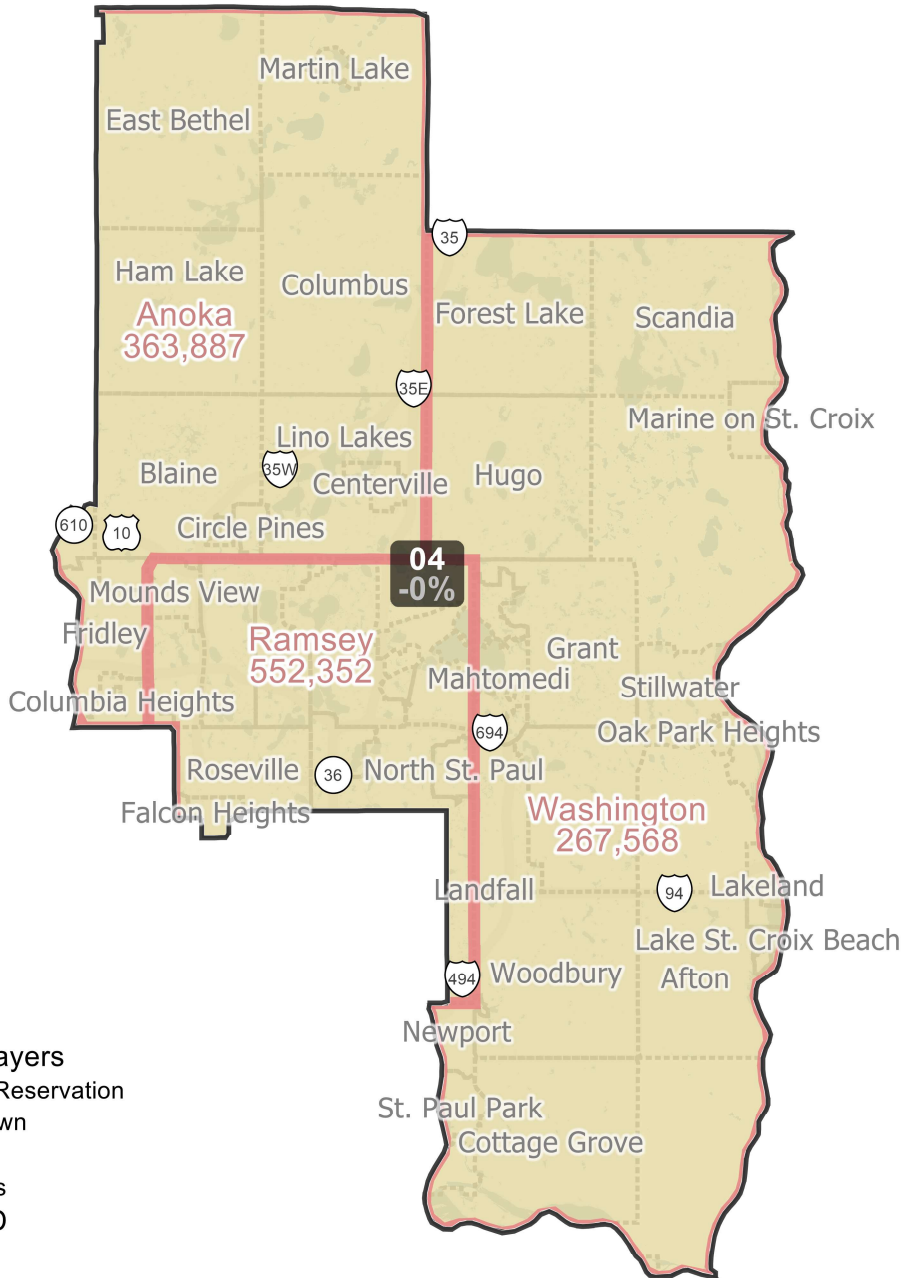
- 10 (1)
- 13 (1)
- 15 (1)
- 17 (1)
- 43 (1)
- 46 (1)
- 47 (1)
- 48 (1)

0 2.5 5
Miles

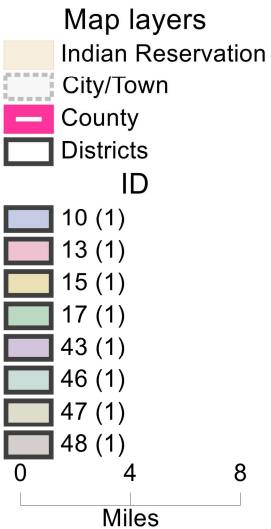
©2021 CALIPER; ©2020 HERE

Field	Value
District	03
Population	713313
Deviation	1
% Deviation	0%
ernate Schwartzberg	1.6
Polsby Popper	0.39
Perimeter	120.41
Reock	0.57
NH_Wht	532485
% NH_Wht	74.65%
AP_BlK	65410
% AP_BlK	9.17%
AP_Ind	12362
% AP_Ind	1.73%
AP_Asn	59886
% AP_Asn	8.4%
AP_Hwn	965
% AP_Hwn	0.14%
AP_Oth	41826
% AP_Oth	5.86%
Hispanic Origin	41678
% Hispanic Origin	5.84%
18+_Pop	560409
NH18+_Wht	439542
% NH18+_Wht	78.43%
18+_AP_BlK	41292
% 18+_AP_BlK	7.37%
18+_AP_Ind	8668
% 18+_AP_Ind	1.55%
18+_AP_Asn	41556
% 18+_AP_Asn	7.42%
18+_AP_Hwn	677
% 18+_AP_Hwn	0.12%
18+_AP_Oth	28209
% 18+_AP_Oth	5.03%

District: 04

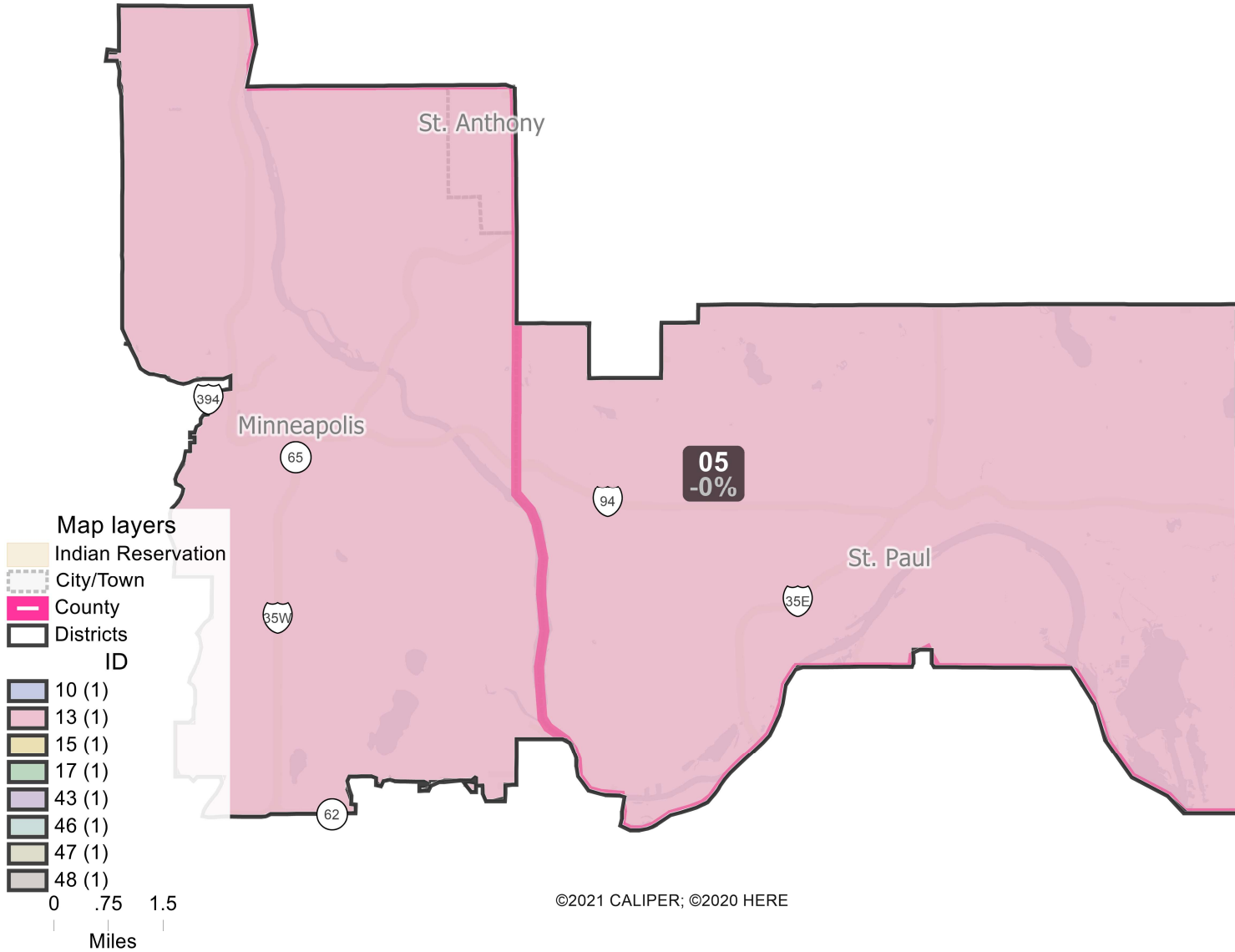


Field	Value
District	04
Population	713311
Deviation	-1
% Deviation	-0%
ernate Schwartzberg	1.54
Polsby Popper	0.42
Perimeter	153.65
Reock	0.38
NH_Wht	525604
% NH_Wht	73.69%
AP_BlK	63235
% AP_BlK	8.86%
AP_Ind	15080
% AP_Ind	2.11%
AP_Asn	66596
% AP_Asn	9.34%
AP_Hwn	1118
% AP_Hwn	0.16%
AP_Oth	38531
% AP_Oth	5.4%
Hispanic Origin	41601
% Hispanic Origin	5.83%
18+_Pop	547019
NH18+_Wht	426468
% NH18+_Wht	77.96%
18+_AP_BlK	38159
% 18+_AP_BlK	6.98%
18+_AP_Ind	10173
% 18+_AP_Ind	1.86%
18+_AP_Asn	44005
% 18+_AP_Asn	8.04%
18+_AP_Hwn	747
% 18+_AP_Hwn	0.14%
18+_AP_Oth	25263
% 18+_AP_Oth	4.62%
H18+_Pop	25728
% H18+_Pop	4.7%



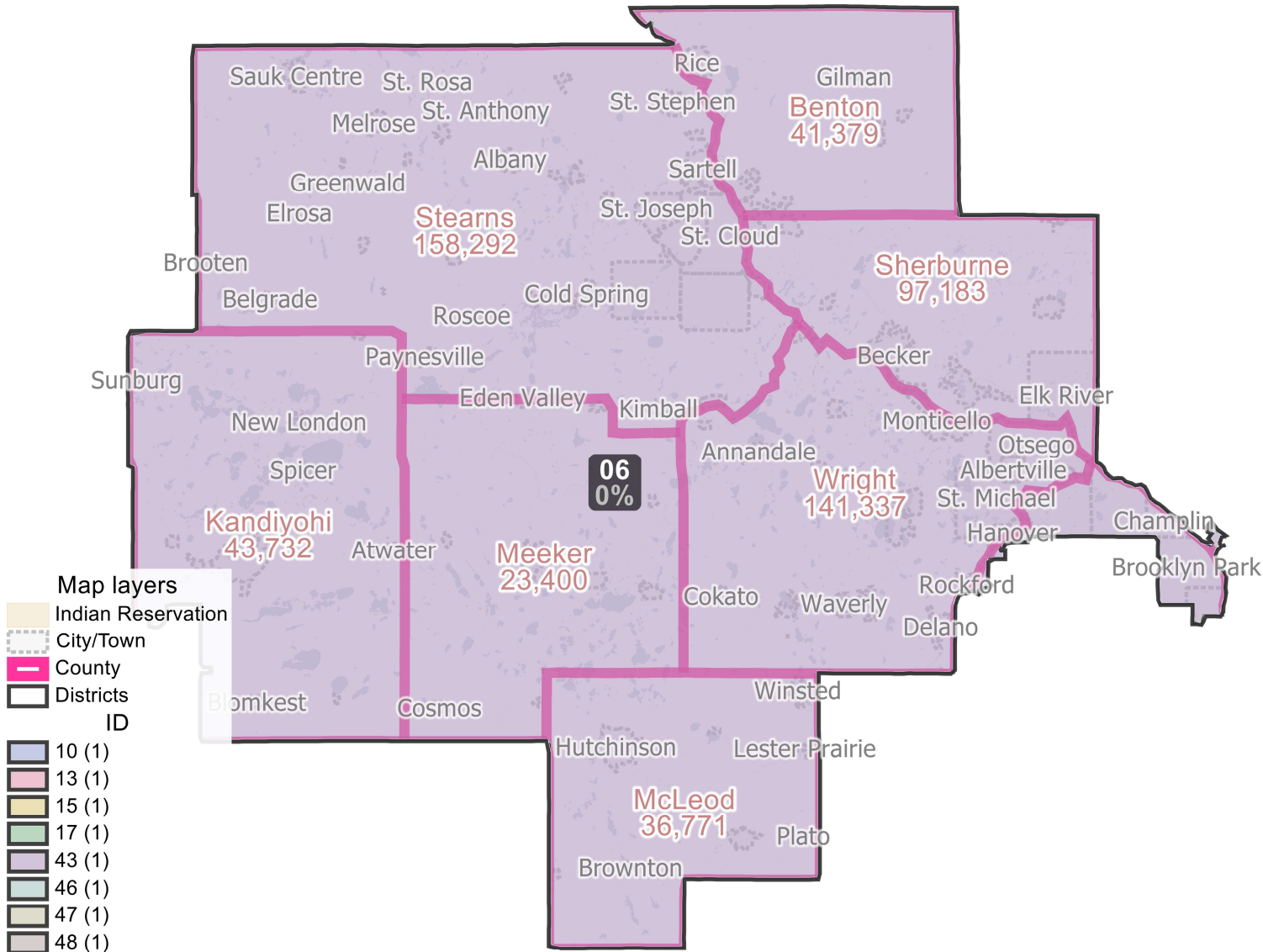
©2021 CALIPER; ©2020 HERE

District: 05



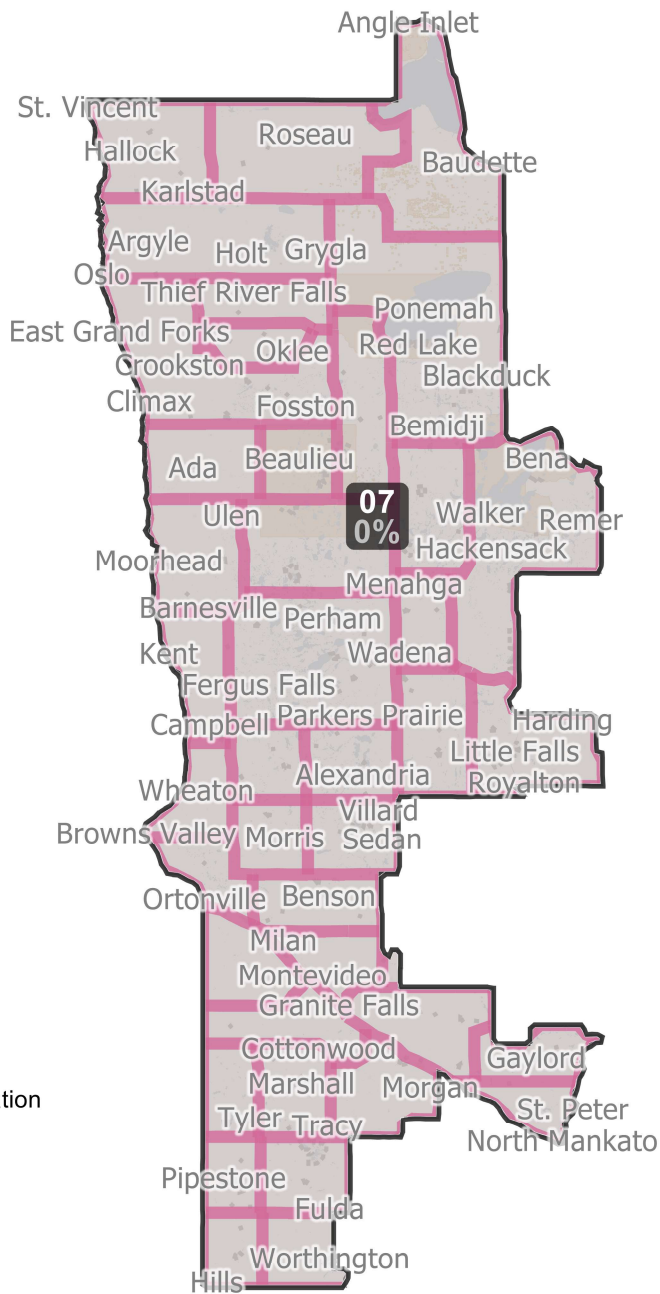
Field	Value
District	05
Population	713311
Deviation	-1
% Deviation	-0%
ernate Schwartzberg	1.8
Polsby Popper	0.31
Perimeter	65.78
Reock	0.38
NH_Wht	377862
% NH_Wht	52.97%
AP_BlK	153471
% AP_BlK	21.52%
AP_Ind	23569
% AP_Ind	3.3%
AP_Asn	94078
% AP_Asn	13.19%
AP_Hwn	1399
% AP_Hwn	0.2%
AP_Oth	63043
% AP_Oth	8.84%
Hispanic Origin	73486
% Hispanic Origin	10.3%
18+_Pop	563952
NH18+_Wht	334415
% NH18+_Wht	59.3%
18+_AP_BlK	101303
% 18+_AP_BlK	17.96%
18+_AP_Ind	16758
% 18+_AP_Ind	2.97%
18+_AP_Asn	64778
% 18+_AP_Asn	11.49%
18+_AP_Hwn	981
% 18+_AP_Hwn	0.17%
18+_AP_Oth	44562
% 18+_AP_Oth	7.9%

District: 06

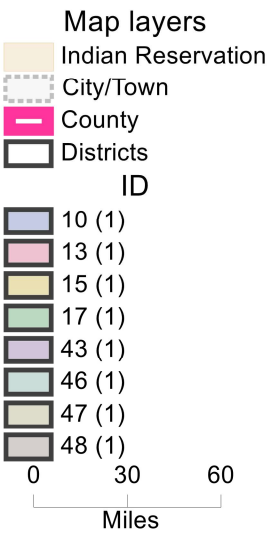


Field	Value
District	06
Population	713314
Deviation	2
% Deviation	0%
ernate Schwartzberg	1.59
Polsby Popper	0.4
Perimeter	397.86
Reock	0.59
NH_Wht	548571
% NH_Wht	76.9%
AP_BlK	73223
% AP_BlK	10.27%
AP_Ind	12454
% AP_Ind	1.75%
AP_Asn	38393
% AP_Asn	5.38%
AP_Hwn	1008
% AP_Hwn	0.14%
AP_Oth	36427
% AP_Oth	5.11%
Hispanic Origin	38613
% Hispanic Origin	5.41%
18+_Pop	529252
NH18+_Wht	426157
% NH18+_Wht	80.52%
18+_AP_BlK	43917
% 18+_AP_BlK	8.3%
18+_AP_Ind	8202
% 18+_AP_Ind	1.55%
18+_AP_Asn	25122
% 18+_AP_Asn	4.75%
18+_AP_Hwn	605
% 18+_AP_Hwn	0.11%
18+_AP_Oth	23292
% 18+_AP_Oth	4.4%

District: 07

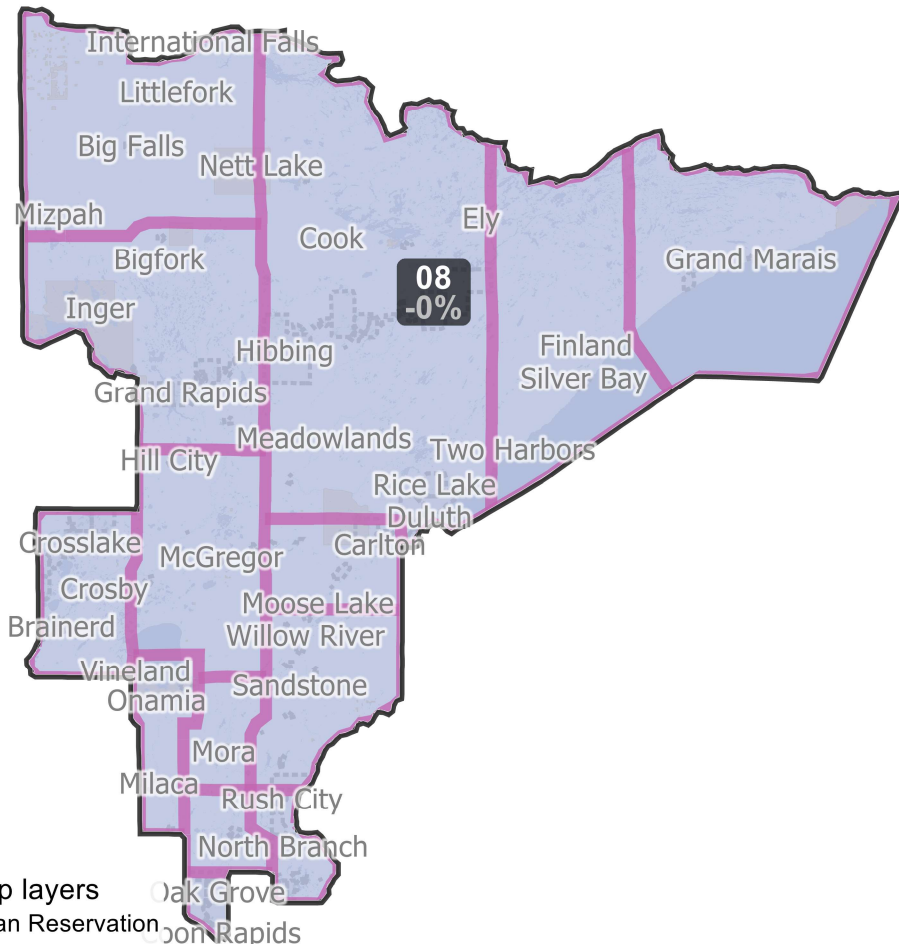


Field	Value
District	07
Population	713314
Deviation	2
% Deviation	0%
ernate Schwartzberg	2.4
Polsby Popper	0.17
Perimeter	1,692.59
Reock	0.3
NH_Wht	608316
% NH_Wht	85.28%
AP_BlK	16929
% AP_BlK	2.37%
AP_Ind	39815
% AP_Ind	5.58%
AP_Asn	10870
% AP_Asn	1.52%
AP_Hwn	1462
% AP_Hwn	0.2%
AP_Oth	31155
% AP_Oth	4.37%
Hispanic Origin	35778
% Hispanic Origin	5.02%
18+_Pop	544587
NH18+_Wht	480578
% NH18+_Wht	88.25%
18+_AP_BlK	9367
% 18+_AP_BlK	1.72%
18+_AP_Ind	24410
% 18+_AP_Ind	4.48%
18+_AP_Asn	6946
% 18+_AP_Asn	1.28%
18+_AP_Hwn	876
% 18+_AP_Hwn	0.16%
18+_AP_Oth	19842
% 18+_AP_Oth	3.64%
H18+_Pop	21073
% H18+_Pop	3.87%

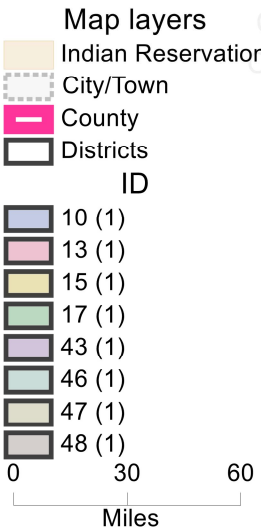


©2021 CALIPER

District: 08



Field	Value
District	08
Population	713308
Deviation	-4
% Deviation	-0%
ernate Schwartzberg	1.91
Polsby Popper	0.27
Perimeter	1,112.59
Reock	0.4
NH_Wht	623325
% NH_Wht	87.39%
AP_BlK	23823
% AP_BlK	3.34%
AP_Ind	29500
% AP_Ind	4.14%
AP_Asn	15443
% AP_Asn	2.16%
AP_Hwn	953
% AP_Hwn	0.13%
AP_Oth	18622
% AP_Oth	2.61%
Hispanic Origin	15643
% Hispanic Origin	2.19%
18+_Pop	560182
NH18+_Wht	501812
% NH18+_Wht	89.58%
18+_AP_BlK	14288
% 18+_AP_BlK	2.55%
18+_AP_Ind	19566
% 18+_AP_Ind	3.49%
18+_AP_Asn	9872
% 18+_AP_Asn	1.76%
18+_AP_Hwn	589
% 18+_AP_Hwn	0.11%
18+_AP_Oth	12776
% 18+_AP_Oth	2.28%
H18+_Pop	9578
% H18+_Pop	1.71%



©2021 CALIPER