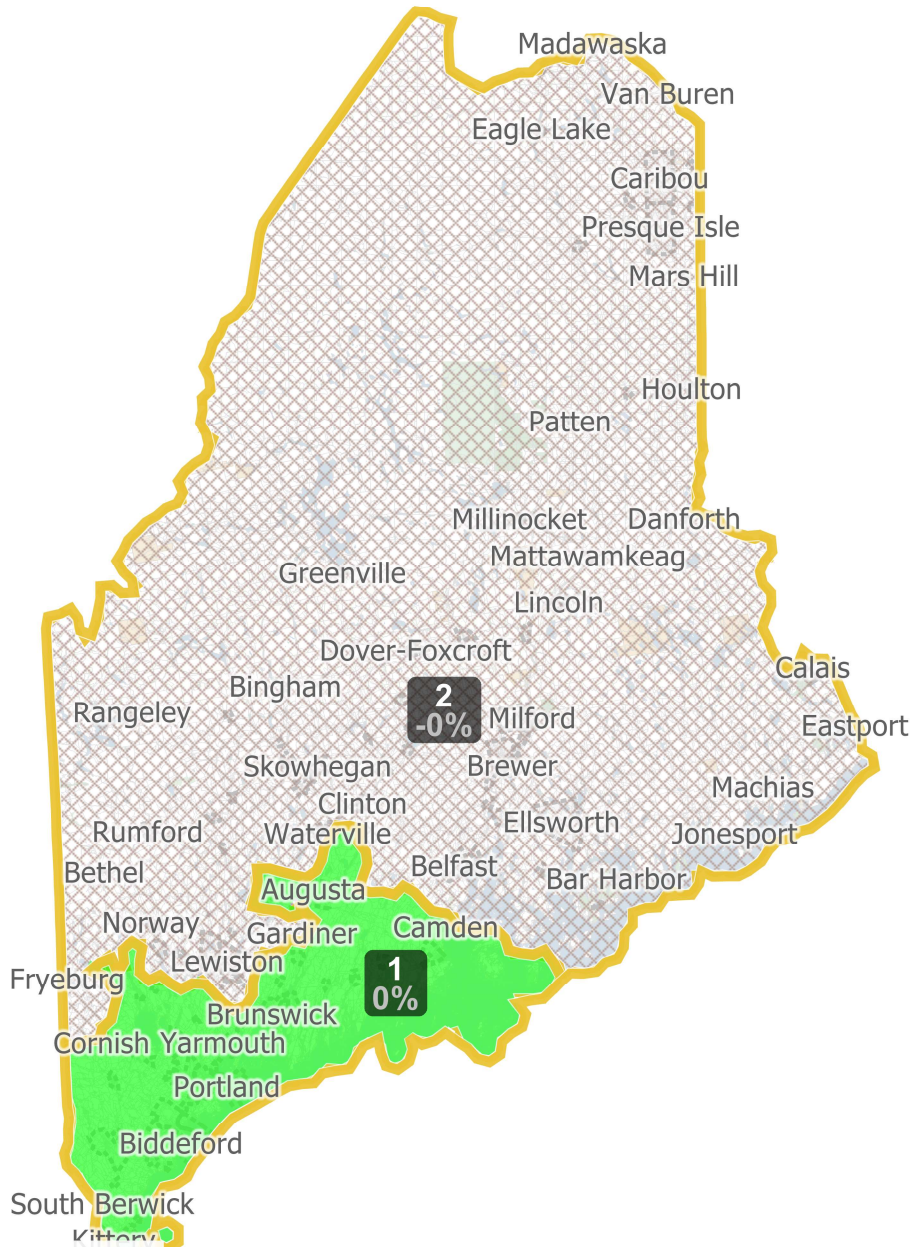
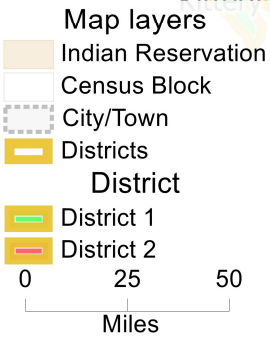


District: 1 and Vicinity

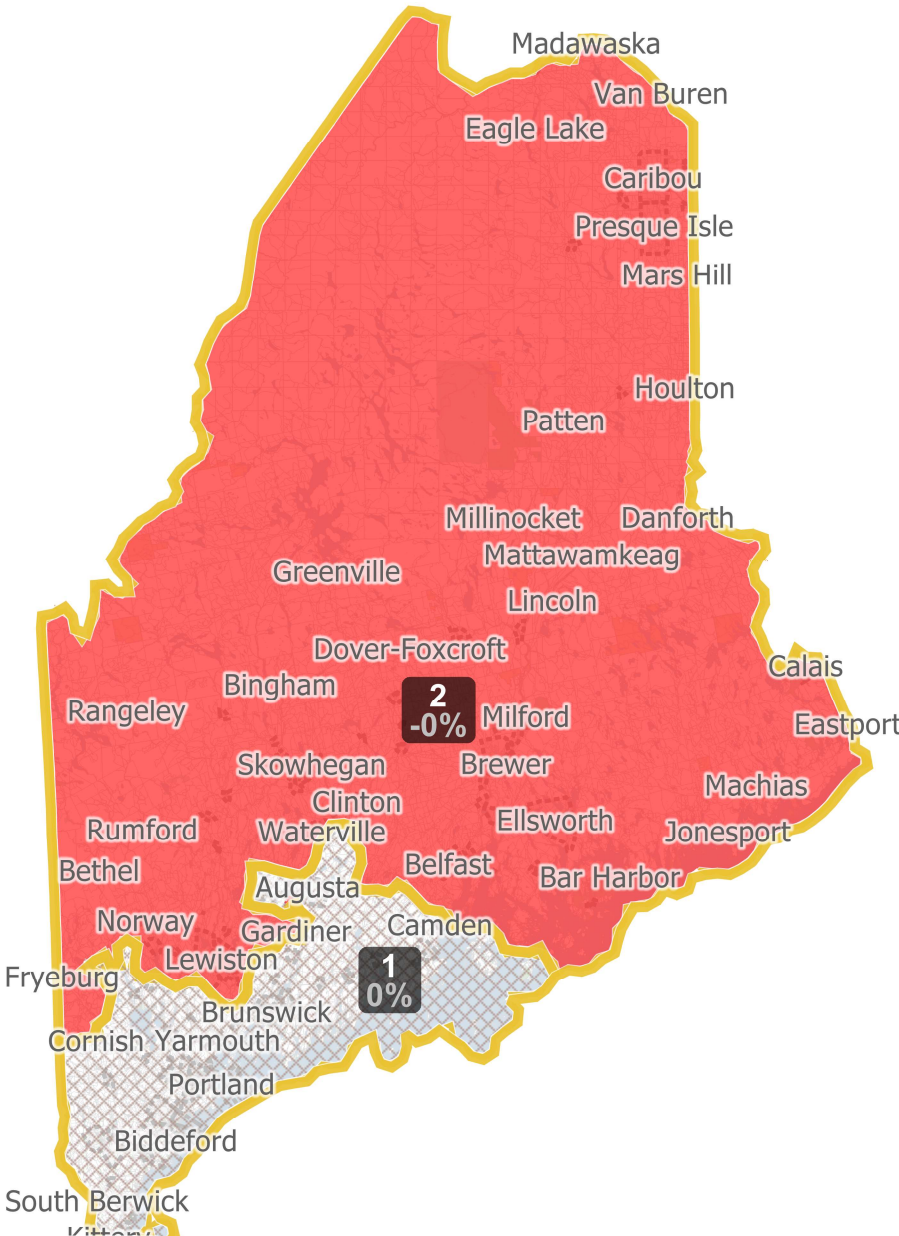


Field	Value
District	1
Population	681180
Deviation	0
% Deviation	0%
ernate Schwartzberg	2.5
Polsby Popper	0.16
Perimeter	631.5
Reock	0.36
NH_Wht	609464
% NH_Wht	89.47%
AP_BlK	20748
% AP_BlK	3.05%
AP_Ind	13318
% AP_Ind	1.96%
AP_Asn	16329
% AP_Asn	2.4%
AP_Hwn	817
% AP_Hwn	0.12%
AP_Oth	18766
% AP_Oth	2.75%
Hispanic Origin	14883
% Hispanic Origin	2.18%
18+_Pop	557096
NH18+_Wht	507173
% NH18+_Wht	91.04%
18+_AP_BlK	13036
% 18+_AP_BlK	2.34%
18+_AP_Ind	10040
% 18+_AP_Ind	1.8%
18+_AP_Asn	11479
% 18+_AP_Asn	2.06%
18+_AP_Hwn	586
% 18+_AP_Hwn	0.11%
18+_AP_Oth	13513
% 18+_AP_Oth	2.43%
H18+_Pop	10131
% H18+_Pop	1.82%



©2021 CALIPER; ©2020 HERE

District: 2 and Vicinity



Field	Value
District	2
Population	681179
Deviation	-1
% Deviation	-0%
ernate Schwartzberg	1.89
Polsby Popper	0.28
Perimeter	1,166.93
Reock	0.49
NH_Wht	618800
% NH_Wht	90.84%
AP_BlK	15556
% AP_BlK	2.28%
AP_Ind	20184
% AP_Ind	2.96%
AP_Asn	9144
% AP_Asn	1.34%
AP_Hwn	802
% AP_Hwn	0.12%
AP_Oth	14901
% AP_Oth	2.19%
Hispanic Origin	11726
% Hispanic Origin	1.72%
18+_Pop	552989
NH18+_Wht	510331
% NH18+_Wht	92.29%
18+_AP_BlK	8924
% 18+_AP_BlK	1.61%
18+_AP_Ind	14765
% 18+_AP_Ind	2.67%
18+_AP_Asn	6532
% 18+_AP_Asn	1.18%
18+_AP_Hwn	562
% 18+_AP_Hwn	0.1%
18+_AP_Oth	10689
% 18+_AP_Oth	1.93%
H18+_Pop	7525
% H18+_Pop	1.36%

Map layers

- Indian Reservation
- Census Block
- City/Town
- Districts

District

- District 1
- District 2

0 25 50
Miles

©2021 CALIPER; ©2020 HERE