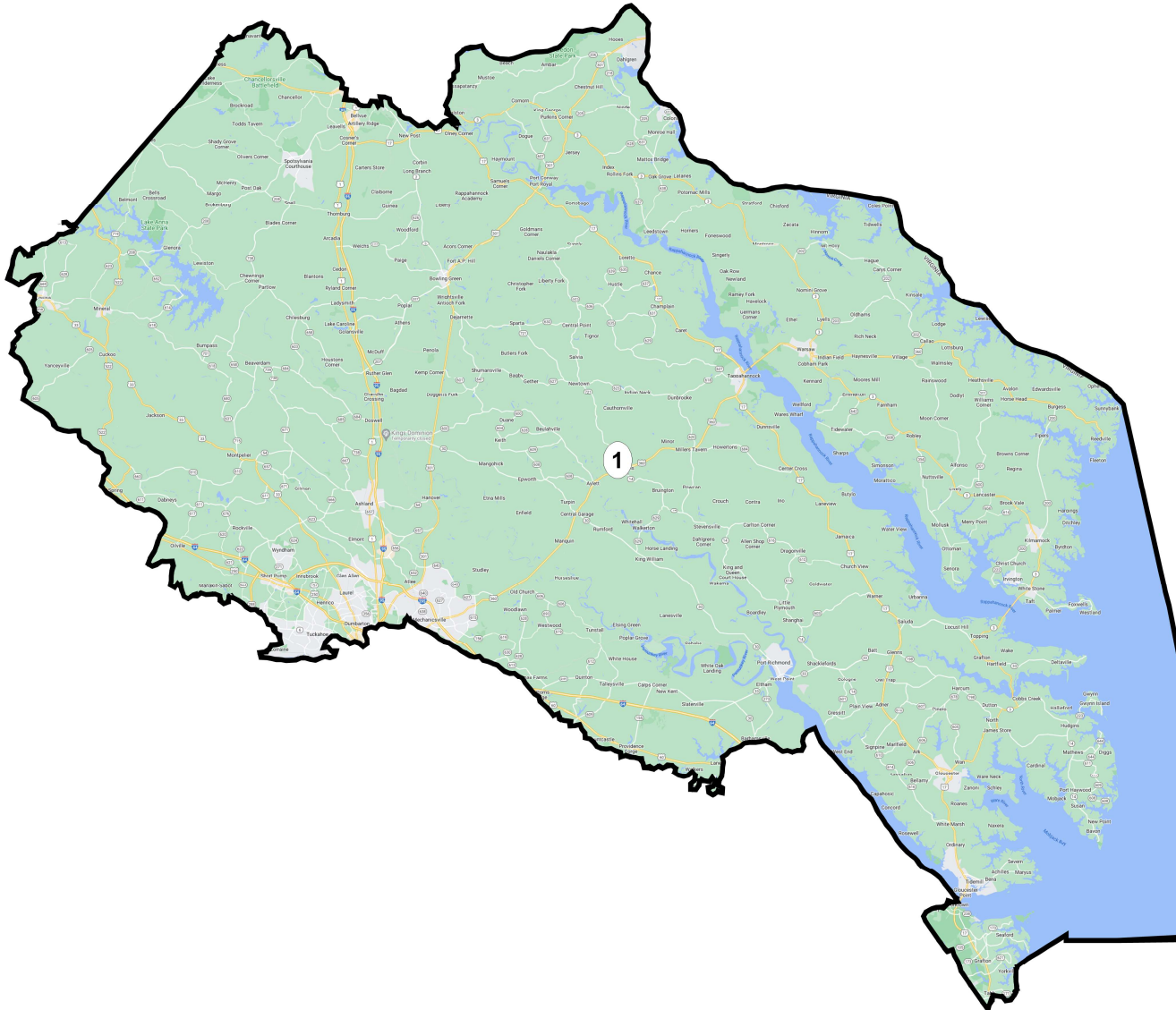
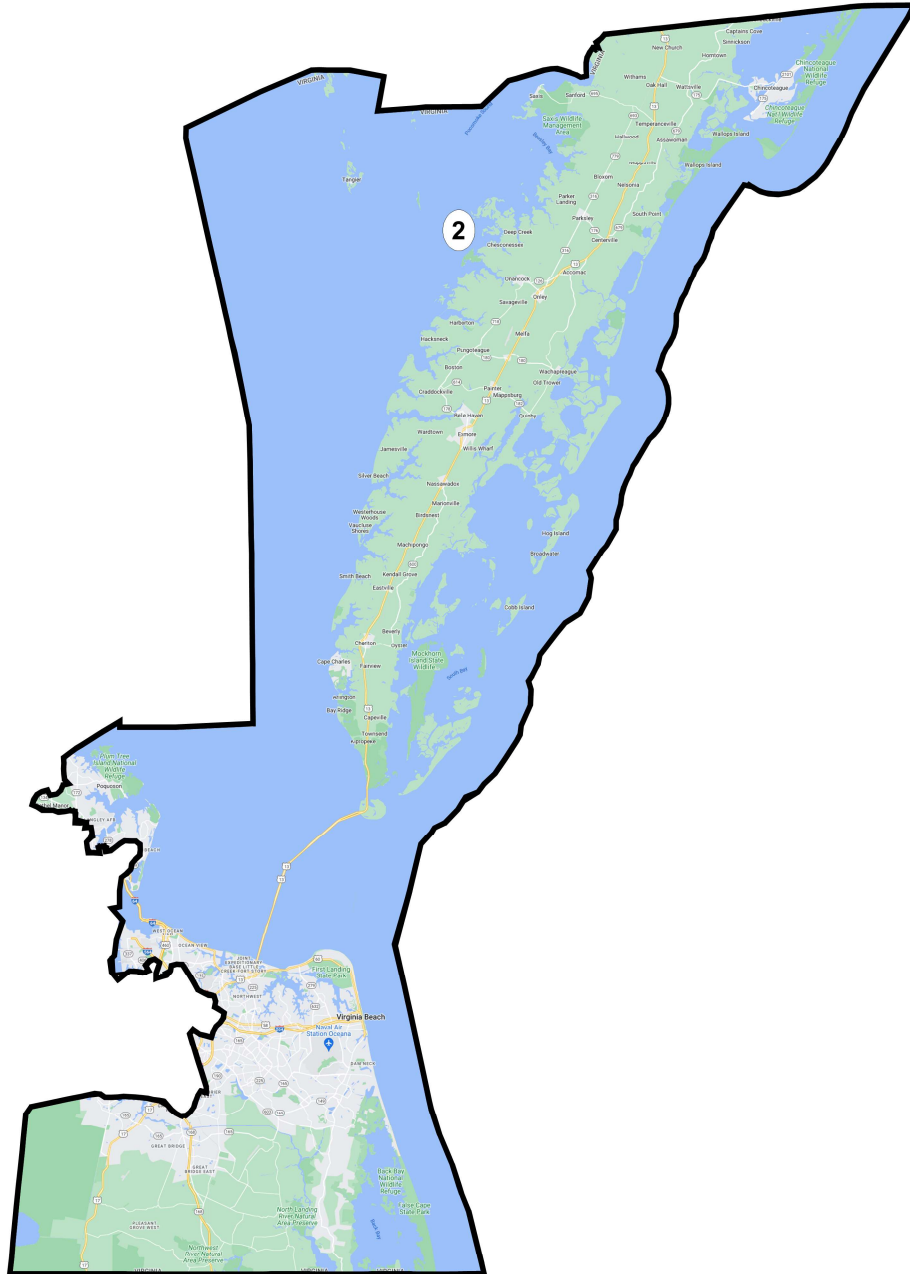


# District: 1



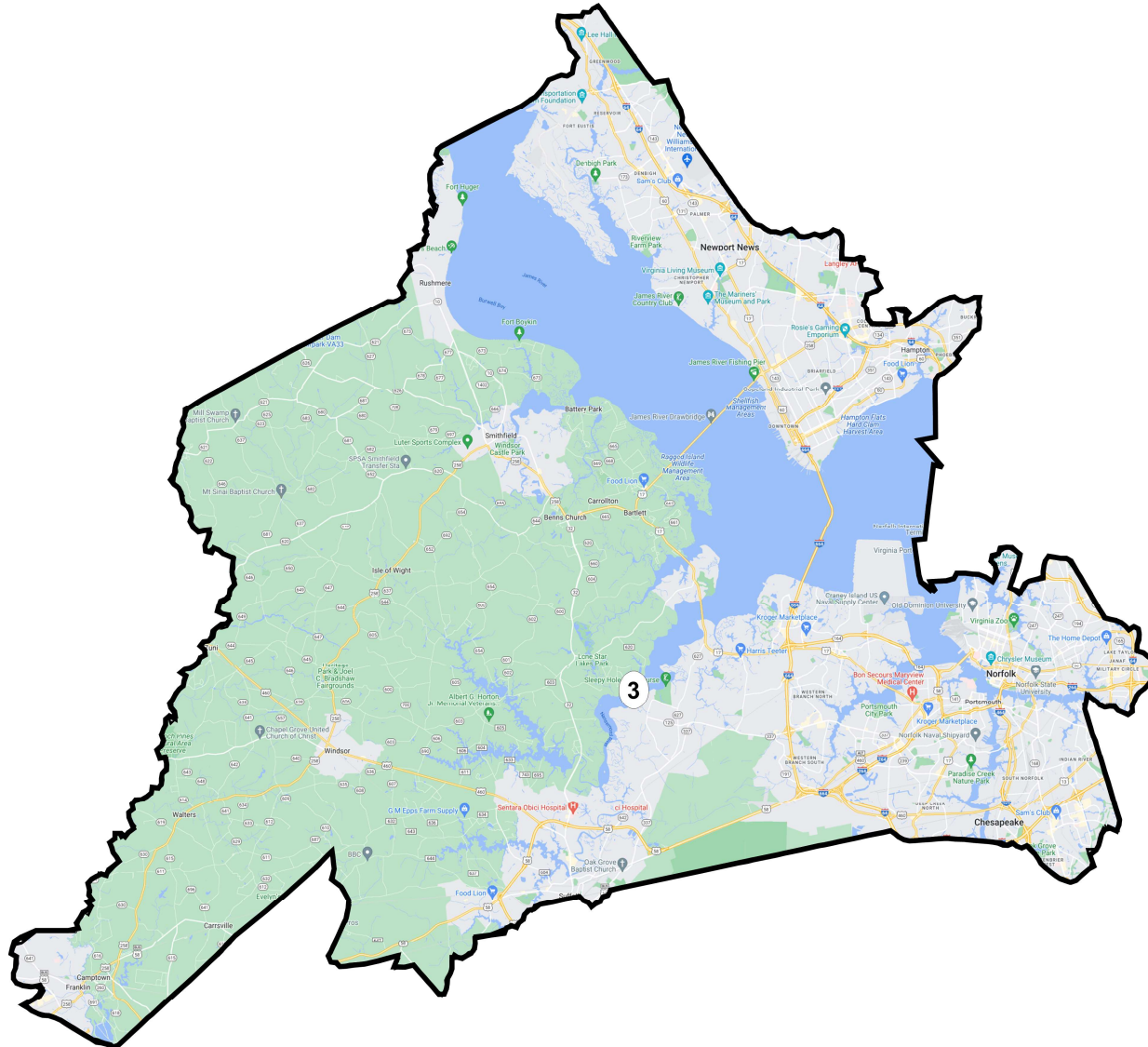
Field	Value
District	1
Population	784671
Deviation	-1
% Deviation	-0%
Alternate Schwartzberg	1.78
Polsby Popper	0.32
Perimeter	449.52
Reock	0.44
NH_Wht	527854
% NH_Wht	67.27%
AP_Blk	137825
% 18+_AP_Blk	16.82%
18+_AP_Ind	12879
% 18+_AP_Ind	2.1%
18+_AP_Asn	35296
% 18+_AP_Asn	5.77%
18+_AP_Hwn	1005
% 18+_AP_Hwn	0.16%
18+_AP_Oth	31791
% 18+_AP_Oth	5.2%
H18+_Pop	33262
% H18+_Pop	5.44%
NH18+_Blk	93832
% NH18+_Blk	15.34%
NH18+_Asn	30453
% NH18+_Asn	4.98%

# District: 2



Field	Value
District	2
Population	784673
Deviation	1
% Deviation	0%
Alternate Schwartzberg	1.97
Polsby Popper	0.26
Perimeter	389.97
Reock	0.25
NH_Wht	465826
% NH_Wht	59.37%
AP_BlK	176903
% 18+_AP_BlK	21.22%
18+_AP_Ind	14148
% 18+_AP_Ind	2.31%
18+_AP_Asn	46961
% 18+_AP_Asn	7.67%
18+_AP_Hwn	2742
% 18+_AP_Hwn	0.45%
18+_AP_Oth	36842
% 18+_AP_Oth	6.02%
H18+_Pop	46637
% H18+_Pop	7.62%
NH18+_Blk	115265
% NH18+_Blk	18.83%
NH18+_Asn	37340
% NH18+_Asn	6.1%

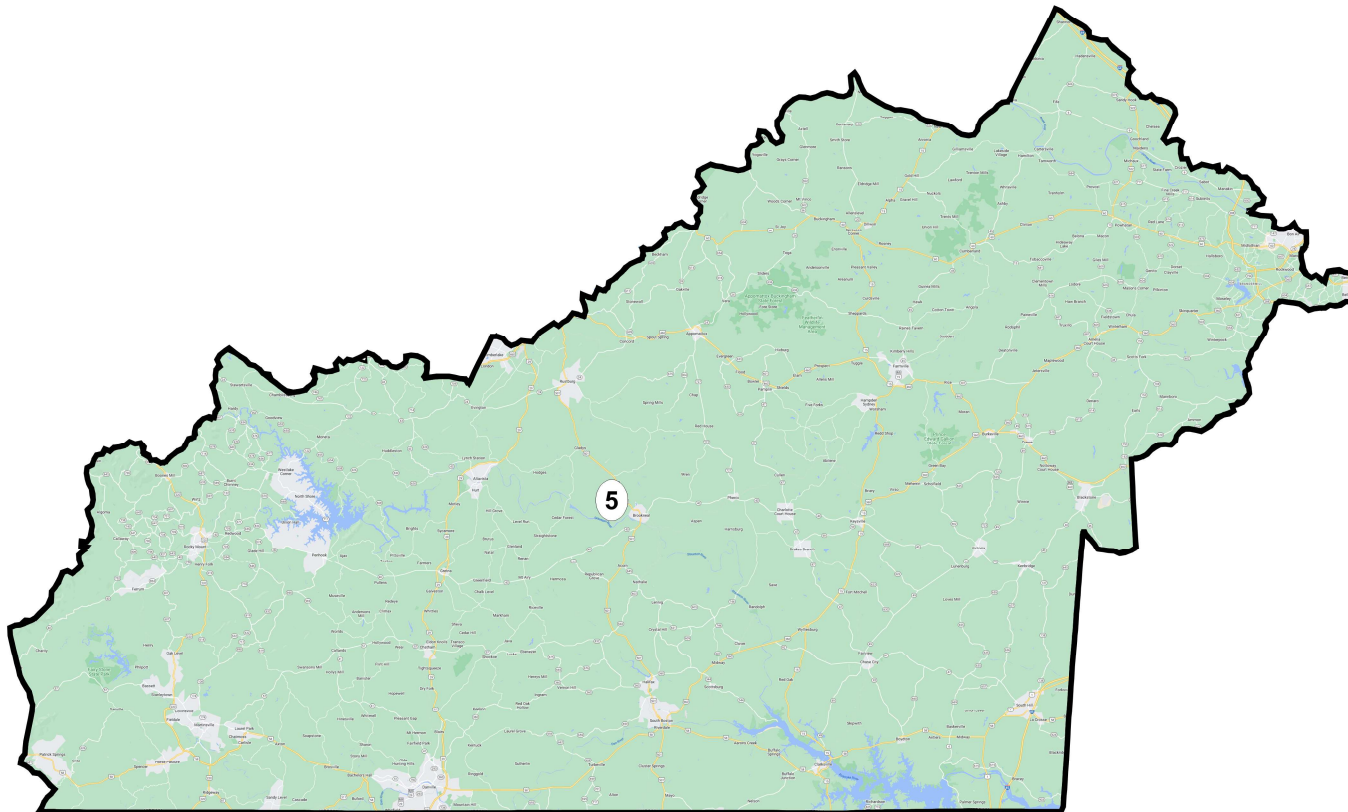
## District: 3



Field	Value
District	3
Population	784673
Deviation	1
% Deviation	0%
Alternate Schwartzberg	1.93
Polsby Popper	0.27
Perimeter	199.11
Reock	0.47
NH_Wht	306979
% NH_Wht	39.12%
AP_Blk	385598
% 18+_AP_Blk	46.98%
18+_AP_Ind	13606
% 18+_AP_Ind	2.22%
18+_AP_Asn	24338
% 18+_AP_Asn	3.97%
18+_AP_Hwn	2116
% 18+_AP_Hwn	0.35%
18+_AP_Oth	31113
% 18+_AP_Oth	5.08%
H18+_Pop	37849
% H18+_Pop	6.18%
NH18+_Blk	269194
% NH18+_Blk	43.93%
NH18+_Asn	17801
% NH18+_Asn	2.9%

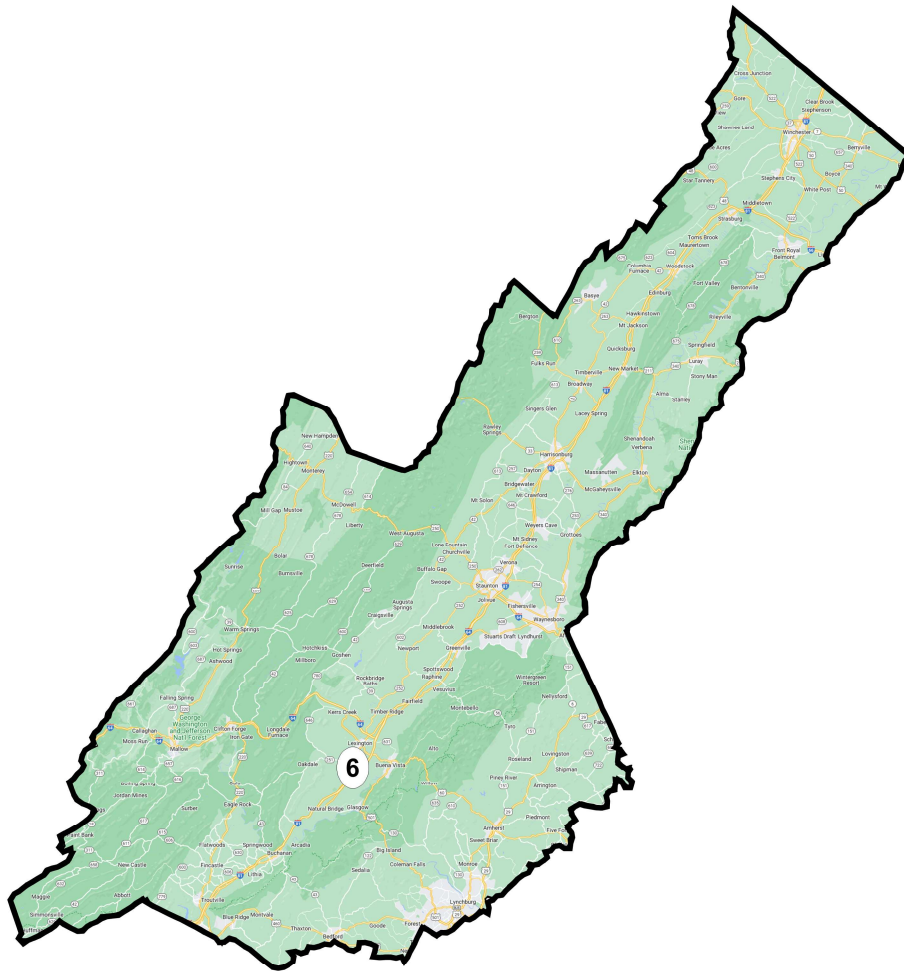


## District: 5



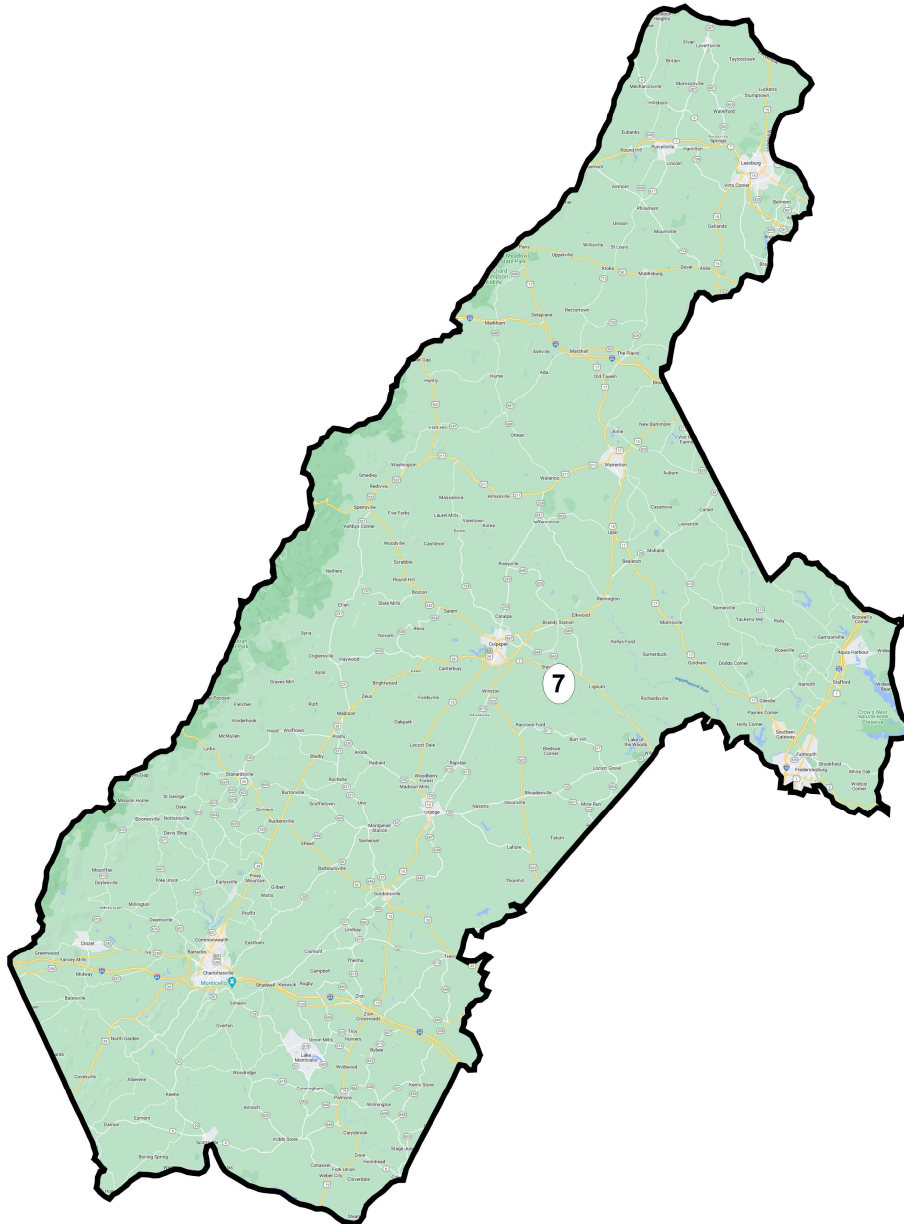
Field	Value
District	5
Population	784673
Deviation	1
% Deviation	0%
Alternate Schwartzberg	1.74
Polsby Popper	0.33
Perimeter	573.65
Reock	0.39
NH_Wht	521019
% NH_Wht	66.4%
AP_BlK	187347
% 18+_AP_BlK	23.23%
18+_AP_Ind	10498
% 18+_AP_Ind	1.7%
18+_AP_Asn	13241
% 18+_AP_Asn	2.14%
18+_AP_Hwn	614
% 18+_AP_Hwn	0.1%
18+_AP_Oth	27032
% 18+_AP_Oth	4.37%
H18+_Pop	29336
% H18+_Pop	4.74%
NH18+_BlK	135786
% NH18+_BlK	21.94%
NH18+_Asn	10822
% NH18+_Asn	1.75%

# District: 6



Field	Value
District	6
Population	784671
Deviation	-1
% Deviation	-0%
Alternate Schwartzberg	2.03
Polsby Popper	0.24
Perimeter	635.93
Reock	0.28
NH_Wht	620585
% NH_Wht	79.09%
AP_BlK	74516
% 18+_AP_BlK	8.58%
18+_AP_Ind	12269
% 18+_AP_Ind	1.96%
18+_AP_Asn	12204
% 18+_AP_Asn	1.95%
18+_AP_Hwn	781
% 18+_AP_Hwn	0.12%
18+_AP_Oth	33041
% 18+_AP_Oth	5.28%
H18+_Pop	37078
% H18+_Pop	5.93%
NH18+_Blk	47096
% NH18+_Blk	7.53%
NH18+_Asn	9127
% NH18+_Asn	1.46%

# District: 7



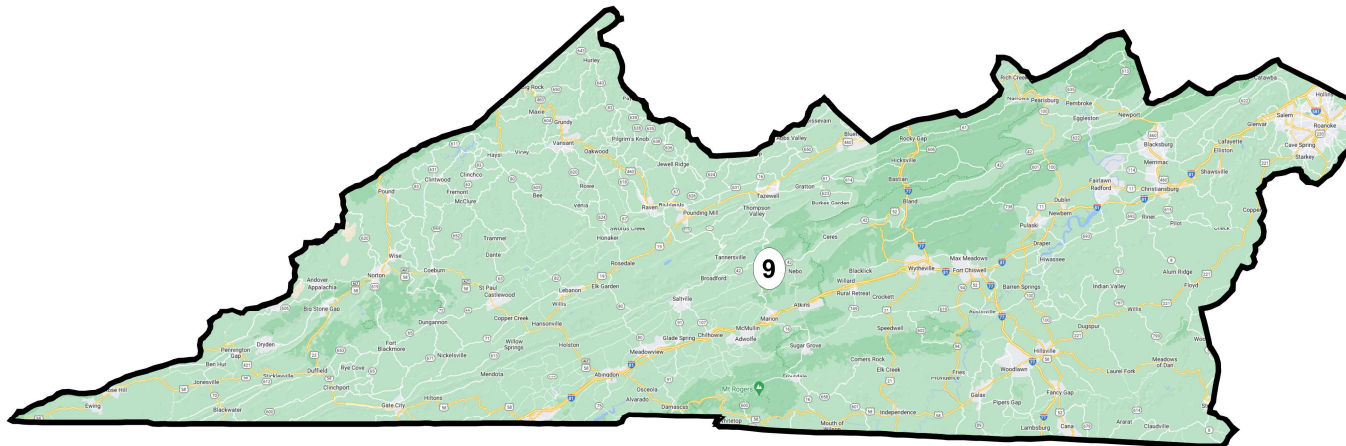
Field	Value
District	7
Population	784672
Deviation	0
% Deviation	0%
Alternate Schwartzberg	1.94
Polsby Popper	0.27
Perimeter	437.21
Reock	0.33
NH_Wht	516085
% NH_Wht	65.77%
AP_BlK	109182
% 18+_AP_BlK	12.98%
18+_AP_Ind	11976
% 18+_AP_Ind	2%
18+_AP_Asn	44513
% 18+_AP_Asn	7.45%
18+_AP_Hwn	1331
% 18+_AP_Hwn	0.22%
18+_AP_Oth	47678
% 18+_AP_Oth	7.98%
H18+_Pop	53691
% H18+_Pop	8.98%
NH18+_BlK	67777
% NH18+_BlK	11.34%
NH18+_Asn	37193
% NH18+_Asn	6.22%

# District: 8



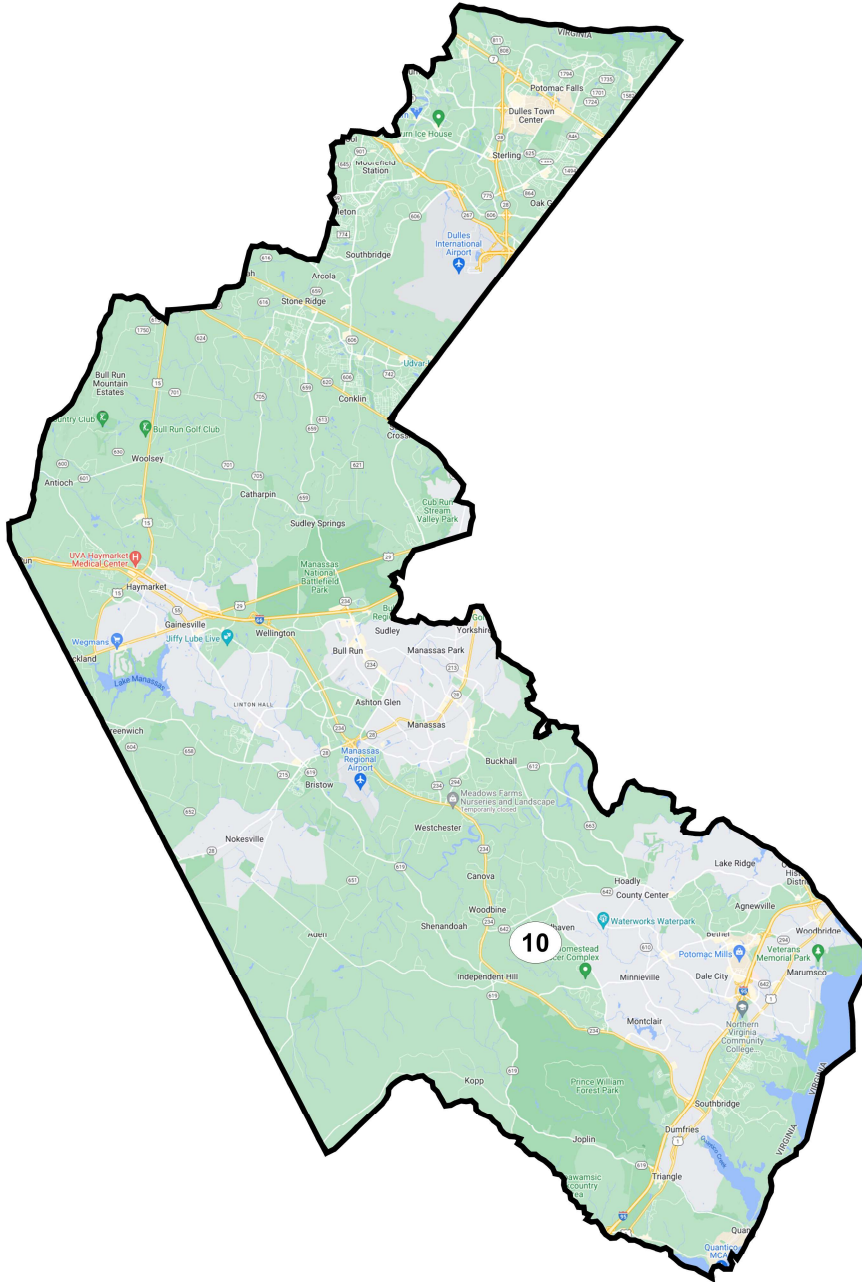
Field	Value
District	8
Population	784672
Deviation	0
% Deviation	0%
Alternate Schwartzberg	1.56
Polsby Popper	0.41
Perimeter	64.12
Reock	0.51
NH_Wht	394207
% NH_Wht	50.24%
AP_Blk	93200
% 18+_AP_Blk	11.6%
18+_AP_Ind	11056
% 18+_AP_Ind	1.77%
18+_AP_Asn	111631
% 18+_AP_Asn	17.88%
18+_AP_Hwn	1280
% 18+_AP_Hwn	0.21%
18+_AP_Oth	93148
% 18+_AP_Oth	14.92%
H18+_Pop	104316
% H18+_Pop	16.71%
NH18+_Blk	62761
% NH18+_Blk	10.05%
NH18+_Asn	99398
% NH18+_Asn	15.92%

# District: 9



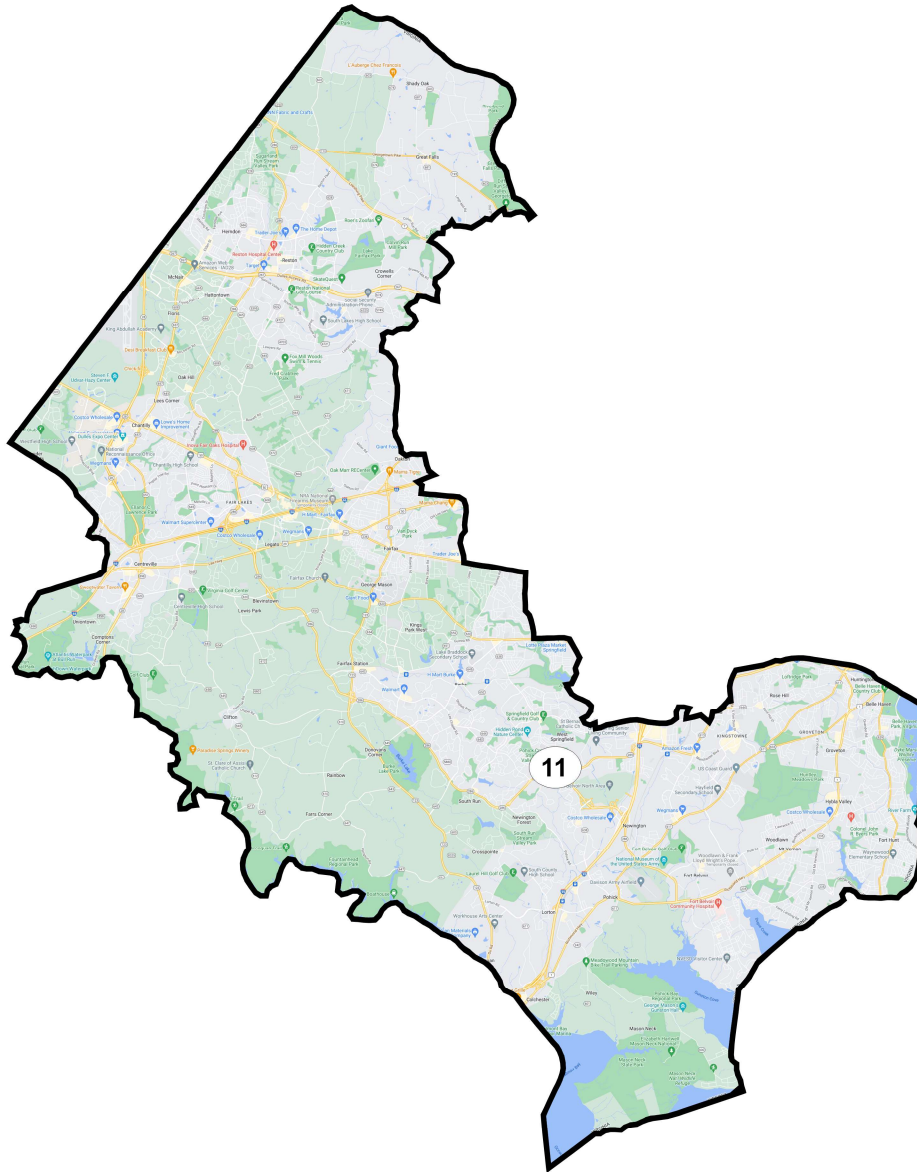
Field	Value
District	9
Population	784672
Deviation	0
% Deviation	0%
Alternate Schwartzberg	1.98
Polsby Popper	0.26
Perimeter	628.66
Reock	0.22
NH_Wht	656164
% NH_Wht	83.62%
AP_Blk	64323
% 18+_AP_Blk	7.33%
18+_AP_Ind	11389
% 18+_AP_Ind	1.79%
18+_AP_Asn	16800
% 18+_AP_Asn	2.64%
18+_AP_Hwn	612
% 18+_AP_Hwn	0.1%
18+_AP_Oth	16944
% 18+_AP_Oth	2.66%
H18+_Pop	18390
% H18+_Pop	2.89%
NH18+_Blk	41161
% NH18+_Blk	6.47%
NH18+_Asn	14024
% NH18+_Asn	2.2%

# District: 10



Field	Value
District	10
Population	784671
Deviation	-1
% Deviation	-0%
Alternate Schwartzberg	1.91
Polsby Popper	0.27
Perimeter	146.68
Reock	0.37
NH_Wht	307020
% NH_Wht	39.13%
AP_BlK	144642
% 18+_AP_BlK	17.8%
18+_AP_Ind	12268
% 18+_AP_Ind	2.14%
18+_AP_Asn	99822
% 18+_AP_Asn	17.44%
18+_AP_Hwn	1518
% 18+_AP_Hwn	0.27%
18+_AP_Oth	111240
% 18+_AP_Oth	19.43%
H18+_Pop	125490
% H18+_Pop	21.92%
NH18+_BlK	89961
% NH18+_BlK	15.72%
NH18+_Asn	89022
% NH18+_Asn	15.55%

# District: 11



Field	Value
District	11
Population	784673
Deviation	1
% Deviation	0%
Alternate Schwartzberg	2
Polsby Popper	0.25
Perimeter	124.56
Reock	0.39
NH_Wht	379983
% NH_Wht	48.43%
AP_BlK	98126
% 18+_AP_BlK	11.79%
18+_AP_Ind	9503
% 18+_AP_Ind	1.58%
18+_AP_Asn	131365
% 18+_AP_Asn	21.85%
18+_AP_Hwn	1497
% 18+_AP_Hwn	0.25%
18+_AP_Oth	77399
% 18+_AP_Oth	12.87%
H18+_Pop	86188
% H18+_Pop	14.33%
NH18+_BlK	61960
% NH18+_BlK	10.3%
NH18+_Asn	119391
% NH18+_Asn	19.86%