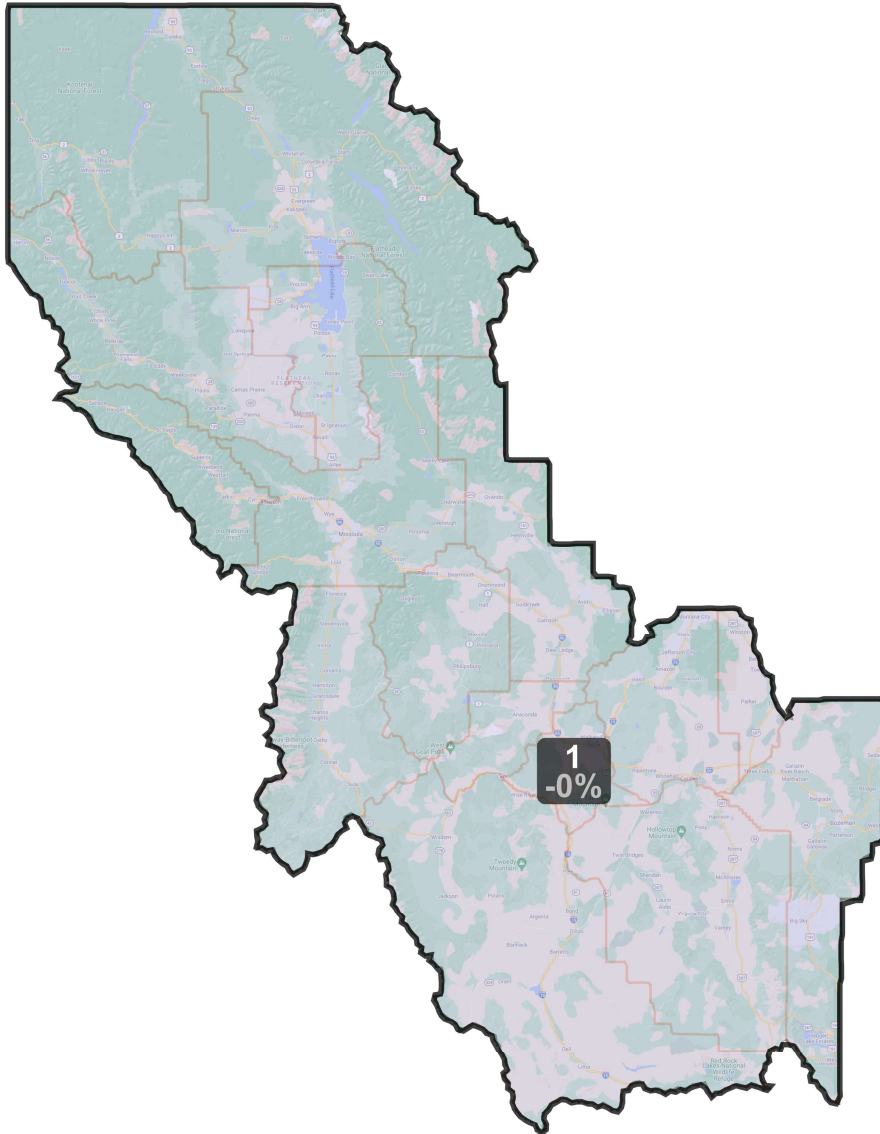
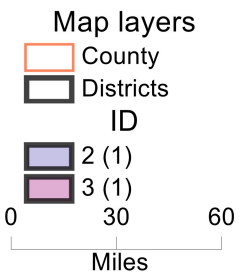


District: 1

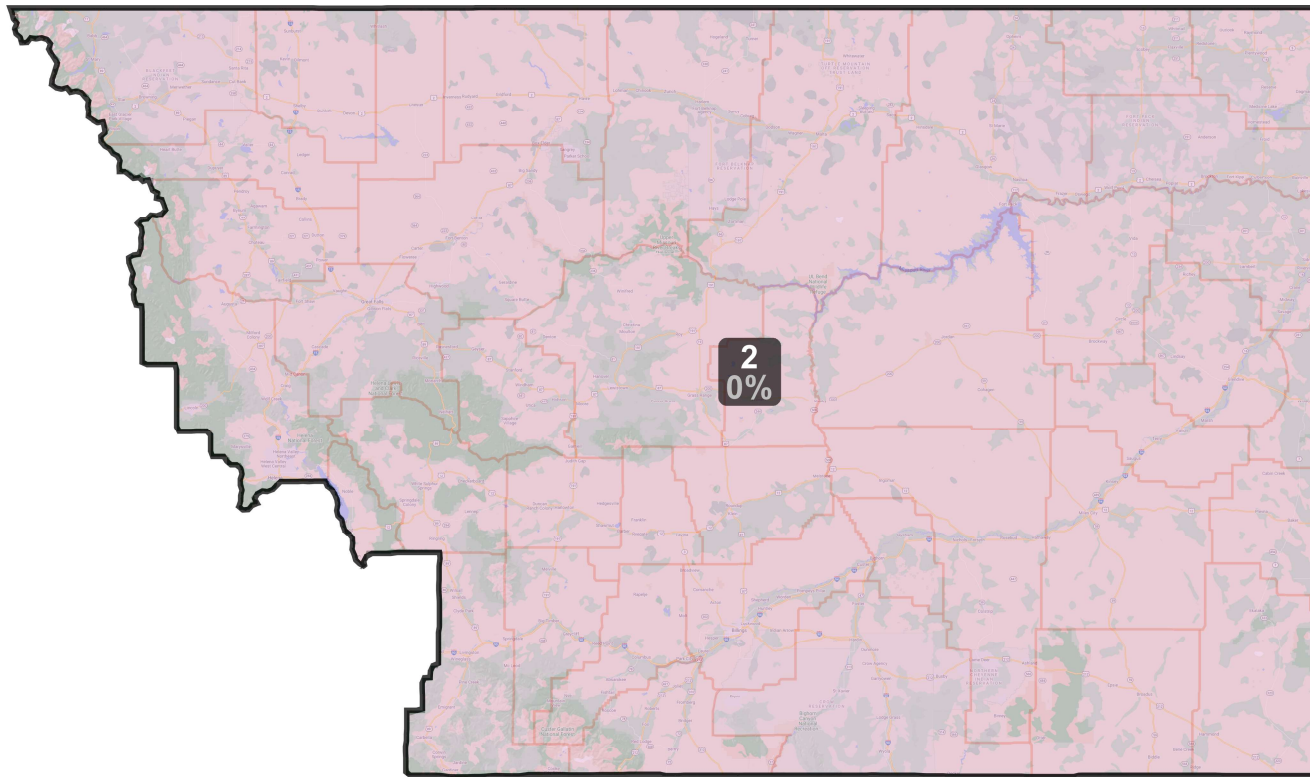


Field	Value
District	1
Population	542110
Deviation	-3
% Deviation	-0%
ernate Schwartzberg	2.04
Polsby Popper	0.24
Perimeter	1,431.92
Reock	0.32
NH_Wht	469526
% NH_Wht	86.61%
AP_Blk	5087
% AP_Blk	0.94%
AP_Ind	30434
% AP_Ind	5.61%
AP_Asn	9045
% AP_Asn	1.67%
AP_Hwn	1382
% AP_Hwn	0.25%
AP_Oth	21821
% AP_Oth	4.03%
Hispanic Origin	22246
% Hispanic Origin	4.1%
18+_Pop	433586
NH18+_Wht	382532
% NH18+_Wht	88.23%
18+_AP_Blk	3089
% 18+_AP_Blk	0.71%
18+_AP_Ind	21296
% 18+_AP_Ind	4.91%
18+_AP_Asn	6322
% 18+_AP_Asn	1.46%
18+_AP_Hwn	929
% 18+_AP_Hwn	0.21%
18+_AP_Oth	16144
% 18+_AP_Oth	3.72%
H18+_Pop	15491
% H18+_Pop	3.57%



©2021 CALIPER

District: 2



Field	Value
District	2
Population	542115
Deviation	2
% Deviation	0%
ernate Schwartzberg	1.39
Polsby Popper	0.51
Perimeter	1,621.05
Reock	0.44
NH_Wht	431792
% NH_Wht	79.65%
AP_BlK	7650
% AP_BlK	1.41%
AP_Ind	70144
% AP_Ind	12.94%
AP_Asn	7844
% AP_Asn	1.45%
AP_Hwn	1719
% AP_Hwn	0.32%
AP_Oth	18804
% AP_Oth	3.47%
Hispanic Origin	22953
% Hispanic Origin	4.23%
18+_Pop	416537
NH18+_Wht	345021
% NH18+_Wht	82.83%
18+_AP_BlK	4353
% 18+_AP_BlK	1.05%
18+_AP_Ind	44838
% 18+_AP_Ind	10.76%
18+_AP_Asn	5233
% 18+_AP_Asn	1.26%
18+_AP_Hwn	1039
% 18+_AP_Hwn	0.25%
18+_AP_Oth	13242
% 18+_AP_Oth	3.18%

Map layers

- County
- Districts

ID

- 2 (1)
- 3 (1)

