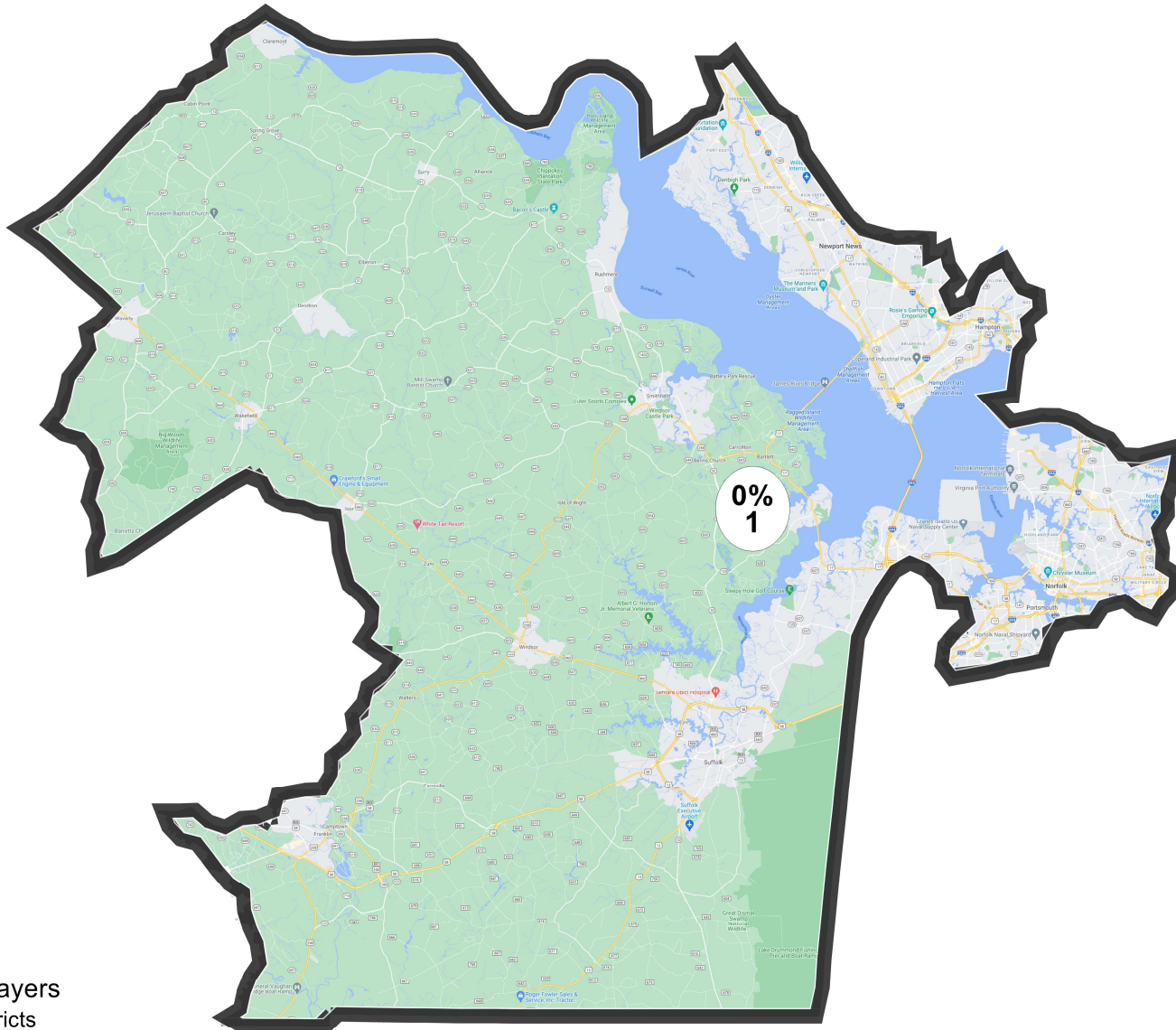


District: 1



Field	Value
District	1
Population	784,672
Deviation	0
% Deviation	0%
Adj_Population	789,106
Adj_Deviation	4,434
% Adj_Deviation	0.6%
Reock	0.58
% D 16_Pres	66.0%
% R 16_Pres	34.0%
% NH CVAP 19	95.1%
% NH White CVAP 19	46.6%
% NH Black CVAP 19	44.2%
% NH Asian CVAP 19	2.6%
% H CVAP 19	4.9%
H18+_Pop	41562
% H18+_Pop	6.72%
NH18+_Wht	265061
% NH18+_Wht	42.84%
18+_AP_BlK	281513
% 18+_AP_BlK	45.5%
18+_AP_Ind	14038
% 18+_AP_Ind	2.27%
18+_AP_Asn	25013
% 18+_AP_Asn	4.04%
18+_AP_Hwn	2370
% 18+_AP_Hwn	0.38%
18+_Pop	618764
% 18+_Pop	78.86%
D 16_Pres	204846.46
R 16_Pres	105298.87
16_Pres	310145.33
% 16_Pres	39.53%
Total CVAP 19	586905.60
NH CVAP 19	558080.75

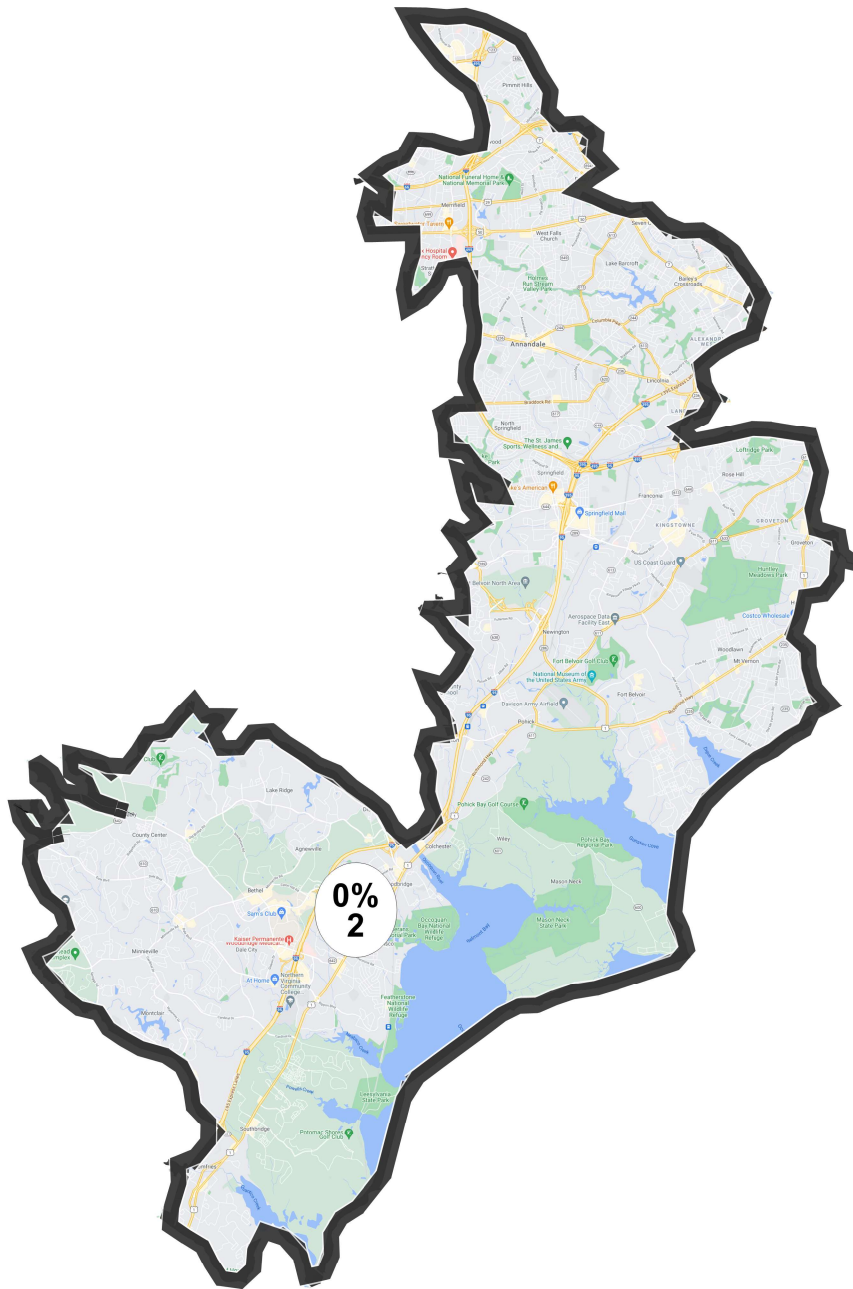
Map layers

— Districts



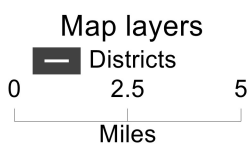
©2021 CALIPER

District: 2



©2021 CALIPER

Field	Value
District	2
Population	784,672
Deviation	0
% Deviation	0%
Adj_Population	785,889
Adj_Deviation	1,217
% Adj_Deviation	0.2%
Reock	0.32
% D 16_Pres	73.6%
% R 16_Pres	26.4%
% NH CVAP 19	85.4%
% NH White CVAP 19	48.3%
% NH Black CVAP 19	21.8%
% NH Asian CVAP 19	13.8%
% H CVAP 19	14.6%
H18+_Pop	142492
% H18+_Pop	23.93%
NH18+_Wht	220490
% NH18+_Wht	37.03%
18+_AP_BlK	126266
% 18+_AP_BlK	21.21%
18+_AP_Ind	13290
% 18+_AP_Ind	2.23%
18+_AP_Asn	103343
% 18+_AP_Asn	17.36%
18+_AP_Hwn	1718
% 18+_AP_Hwn	0.29%
18+_Pop	595416
% 18+_Pop	75.88%
D 16_Pres	223746.77
R 16_Pres	80237.38
16_Pres	303984.15
% 16_Pres	38.74%
Total CVAP 19	473116.91
NH CVAP 19	403944.47
NH White CVAP 19	228680.15
NH Black CVAP 19	103172.21
NH Asian CVAP 19	65524.05
H CVAP 19	69219.32
% Total CVAP 19	60.29%

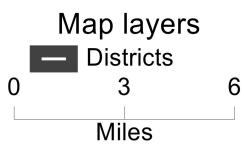


District: 3

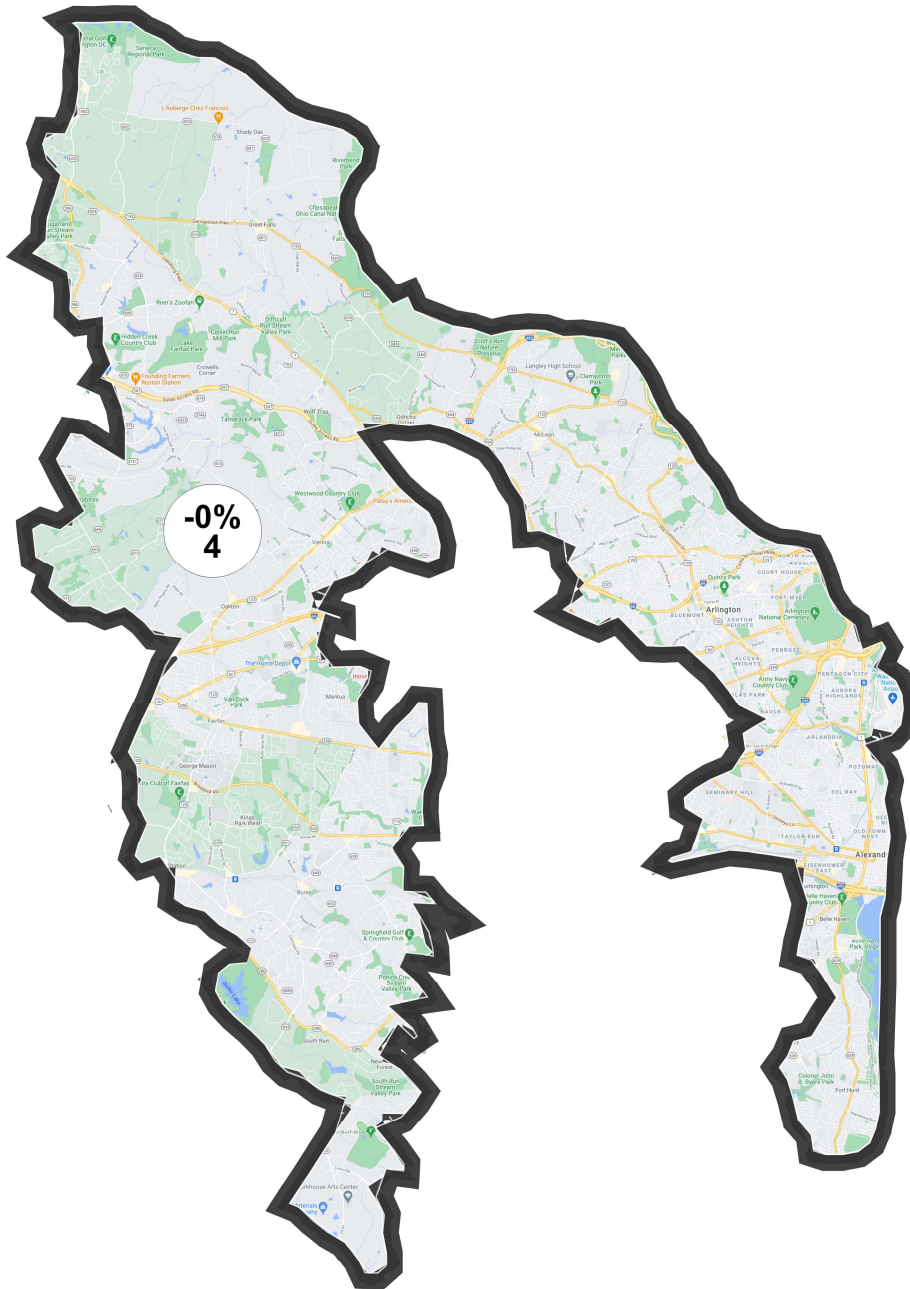


Field	Value
District	3
Population	784,672
Deviation	0
% Deviation	0%
Adj_Population	785,070
Adj_Deviation	398
% Adj_Deviation	0.1%
Reock	0.51
% D 16_Pres	62.7%
% R 16_Pres	37.3%
% NH CVAP 19	89.1%
% NH White CVAP 19	58.3%
% NH Black CVAP 19	10.7%
% NH Asian CVAP 19	19.0%
% H CVAP 19	10.9%
H18+_Pop	99306
% H18+_Pop	17.14%
NH18+_Wht	268315
% NH18+_Wht	46.31%
18+_AP_BlK	60072
% 18+_AP_BlK	10.37%
18+_AP_Ind	9643
% 18+_AP_Ind	1.66%
18+_AP_Asn	146393
% 18+_AP_Asn	25.27%
18+_AP_Hwn	1187
% 18+_AP_Hwn	0.2%
18+_Pop	579418
% 18+_Pop	73.84%
D 16_Pres	198554.14
R 16_Pres	118371.42
16_Pres	316925.56
% 16_Pres	40.39%
Total CVAP 19	452803.24
NH CVAP 19	403297.12
NH White CVAP 19	263789.78
NH Black CVAP 19	48398.00
NH Asian CVAP 19	85912.77
H CVAP 19	49500.66
% Total CVAP 19	57.71%

©2021 CALIPER



District: 4

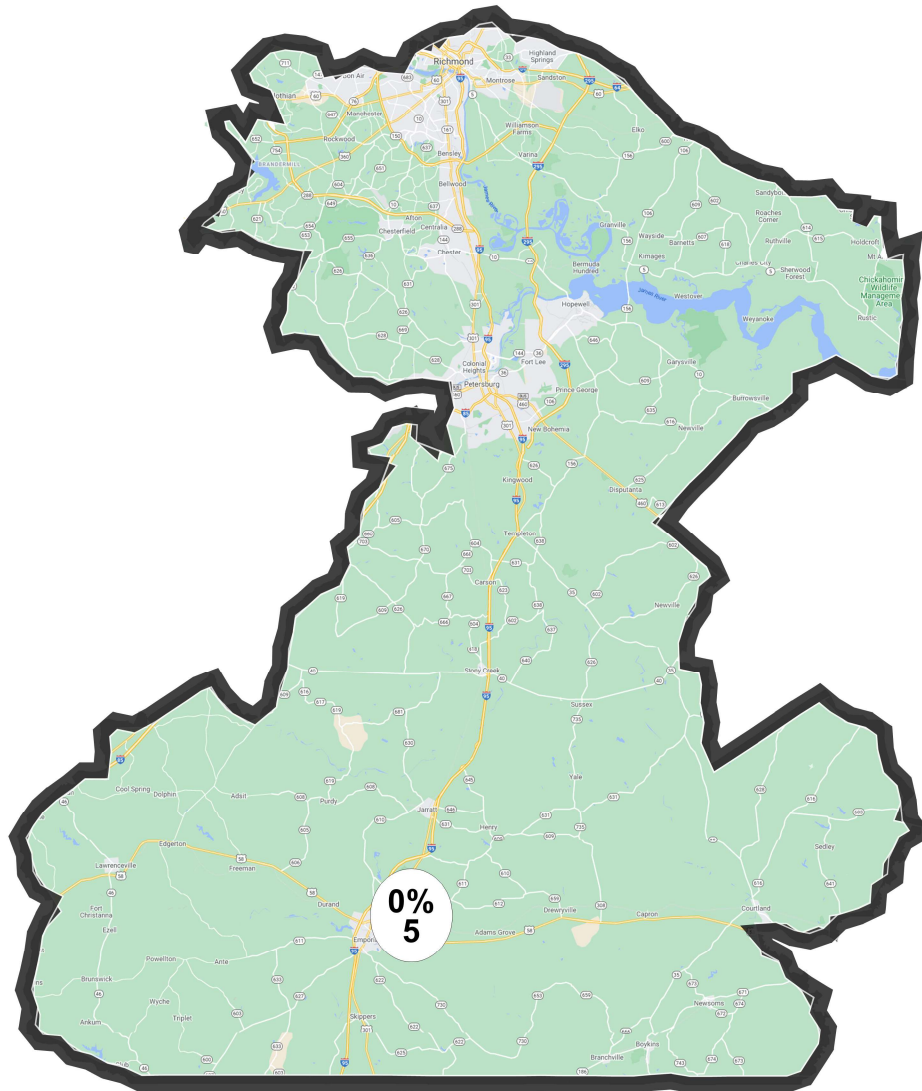


©2021 CALIPER

Field	Value
District	4
Population	784,671
Deviation	-1
% Deviation	-0%
Adj_Population	784,612
Adj_Deviation	-60
% Adj_Deviation	-0.0%
Reock	0.3
% D 16_Pres	72.9%
% R 16_Pres	27.1%
% NH CVAP 19	92.0%
% NH White CVAP 19	70.6%
% NH Black CVAP 19	8.0%
% NH Asian CVAP 19	12.3%
% H CVAP 19	8.0%
H18+_Pop	70491
% H18+_Pop	11.37%
NH18+_Wht	384594
% NH18+_Wht	62.02%
18+_AP_BlK	55619
% 18+_AP_BlK	8.97%
18+_AP_Ind	9141
% 18+_AP_Ind	1.47%
18+_AP_Asn	101379
% 18+_AP_Asn	16.35%
18+_AP_Hwn	1362
% 18+_AP_Hwn	0.22%
18+_Pop	620071
% 18+_Pop	79.02%
D 16_Pres	278686.12
R 16_Pres	103524.20
16_Pres	382210.32
% 16_Pres	48.71%
Total CVAP 19	543106.55
NH CVAP 19	499672.50
NH White CVAP 19	383492.43
NH Black CVAP 19	43454.79
NH Asian CVAP 19	66991.33
H CVAP 19	43536.27
% Total CVAP 19	69.21%

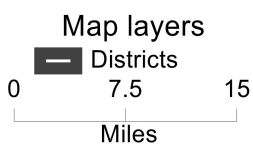


District: 5

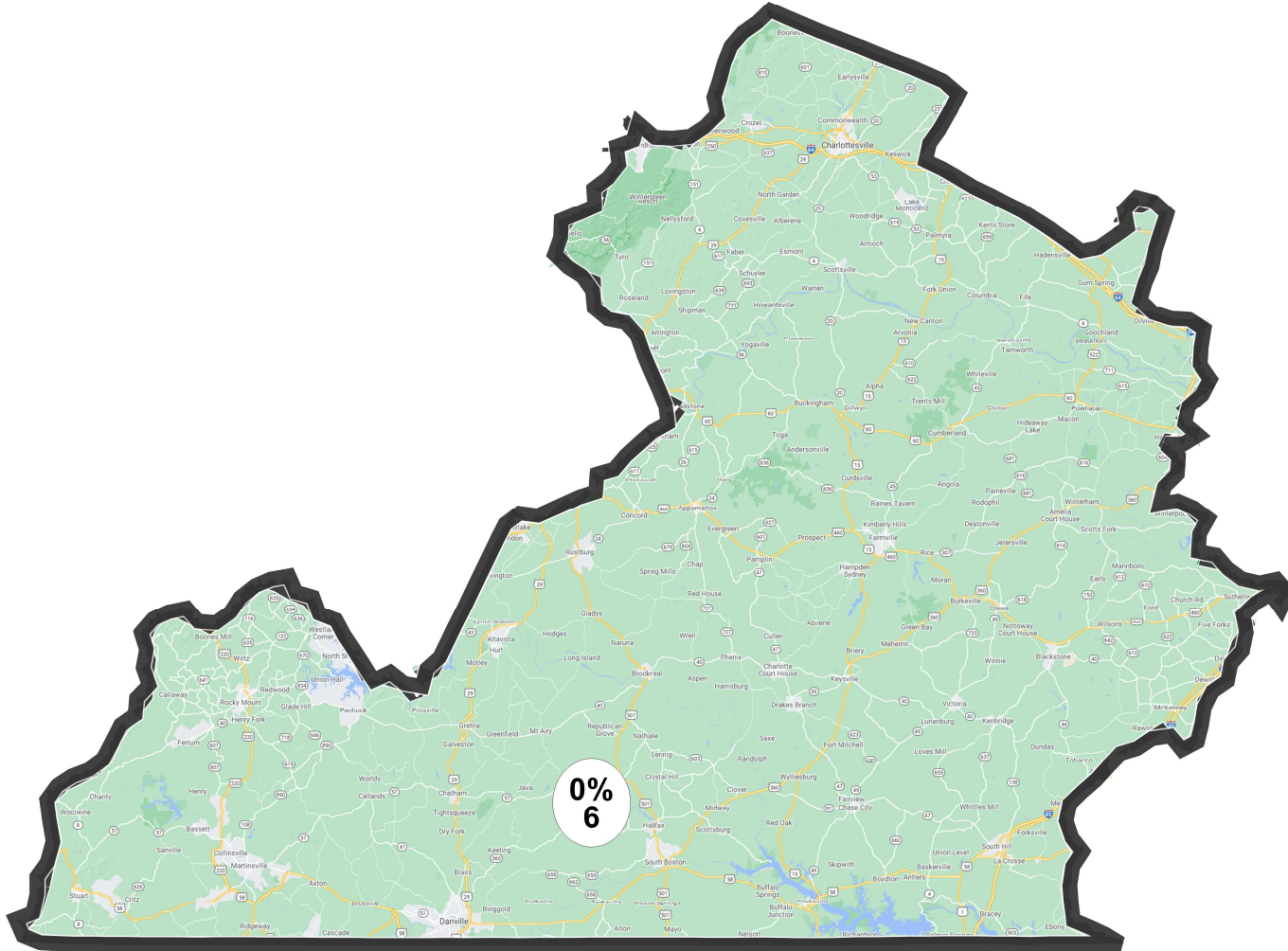


Field	Value
District	5
Population	784,673
Deviation	1
% Deviation	0%
Adj_Population	782,416
Adj_Deviation	-2,256
% Adj_Deviation	-0.3%
Reock	0.54
% D 16_Pres	61.7%
% R 16_Pres	38.3%
% NH CVAP 19	96.5%
% NH White CVAP 19	51.4%
% NH Black CVAP 19	41.4%
% NH Asian CVAP 19	2.3%
% H CVAP 19	3.5%
H18+_Pop	50836
% H18+_Pop	8.22%
NH18+_Wht	297395
% NH18+_Wht	48.1%
18+_AP_BlK	241168
% 18+_AP_BlK	39.01%
18+_AP_Ind	12070
% 18+_AP_Ind	1.95%
18+_AP_Asn	21863
% 18+_AP_Asn	3.54%
18+_AP_Hwn	1140
% 18+_AP_Hwn	0.18%
18+_Pop	618263
% 18+_Pop	78.79%
D 16_Pres	210492.97
R 16_Pres	130390.27
16_Pres	340883.24
% 16_Pres	43.44%
Total CVAP 19	568260.16
NH CVAP 19	548165.75
NH White CVAP 19	291805.62
NH Black CVAP 19	234981.76
NH Asian CVAP 19	13300.62
H CVAP 19	20089.34
% Total CVAP 19	72.42%

©2021 CALIPER



District: 6

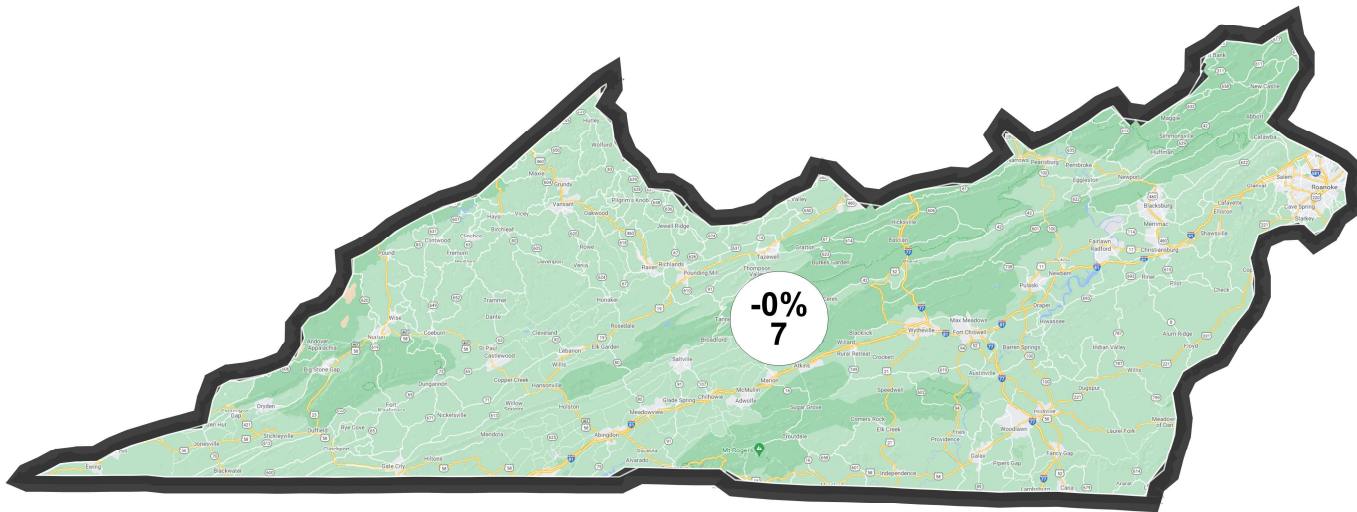


Field	Value
District	6
Population	784,673
Deviation	1
% Deviation	0%
Adj_Population	781,032
Adj_Deviation	-3,640
% Adj_Deviation	-0.5%
Reock	0.44
% D 16_Pres	43.4%
% R 16_Pres	56.6%
% NH CVAP 19	98.2%
% NH White CVAP 19	74.2%
% NH Black CVAP 19	21.7%
% NH Asian CVAP 19	1.4%
% H CVAP 19	1.8%
H18+_Pop	22800
% H18+_Pop	3.62%
NH18+_Wht	444593
% NH18+_Wht	70.54%
18+_AP_Blk	135033
% 18+_AP_Blk	21.42%
18+_AP_Ind	10097
% 18+_AP_Ind	1.6%
18+_AP_Asn	17686
% 18+_AP_Asn	2.81%
18+_AP_Hwn	653
% 18+_AP_Hwn	0.1%
18+_Pop	630272
% 18+_Pop	80.32%
D 16_Pres	160873.49
R 16_Pres	209940.97
16_Pres	370814.45
% 16_Pres	47.26%
Total CVAP 19	606611.80
NH CVAP 19	595586.19

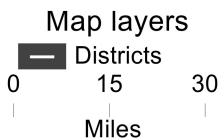
Map layers



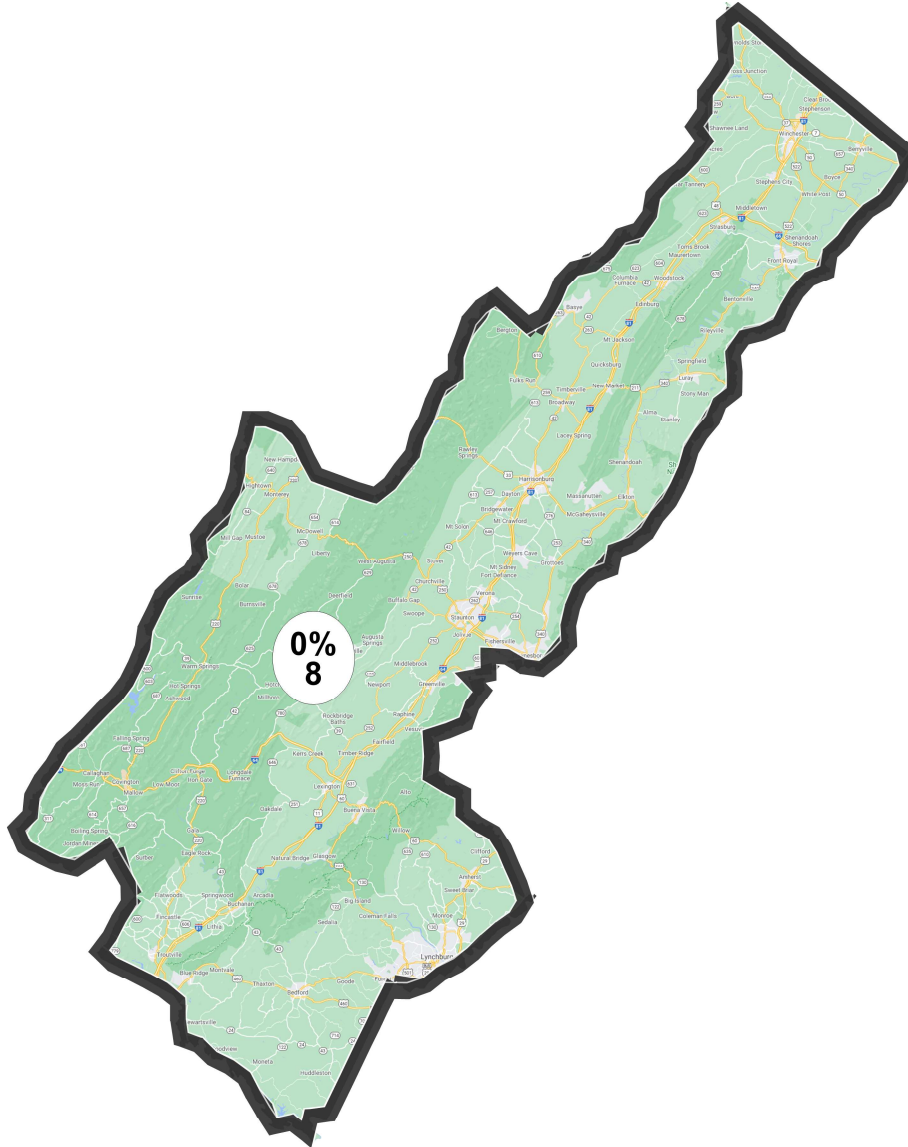
District: 7



Field	Value
District	7
Population	784,671
Deviation	-1
% Deviation	-0%
Adj_Population	782,958
Adj_Deviation	-1,714
% Adj_Deviation	-0.2%
Reock	0.22
% D 16_Pres	32.0%
% R 16_Pres	68.0%
% NH CVAP 19	98.4%
% NH White CVAP 19	89.4%
% NH Black CVAP 19	6.9%
% NH Asian CVAP 19	1.4%
% H CVAP 19	1.6%
H18+_Pop	18329
% H18+_Pop	2.88%
NH18+_Wht	542017
% NH18+_Wht	85.16%
18+_AP_BlK	46479
% 18+_AP_BlK	7.3%
18+_AP_Ind	11421
% 18+_AP_Ind	1.79%
18+_AP_Asn	16792
% 18+_AP_Asn	2.64%
18+_AP_Hwn	615
% 18+_AP_Hwn	0.1%
18+_Pop	636437
% 18+_Pop	81.11%
D 16_Pres	108578.82
R 16_Pres	231049.74
16_Pres	339628.56
% 16_Pres	43.28%
Total CVAP 19	628622.60
NH CVAP 19	618673.10



District: 8

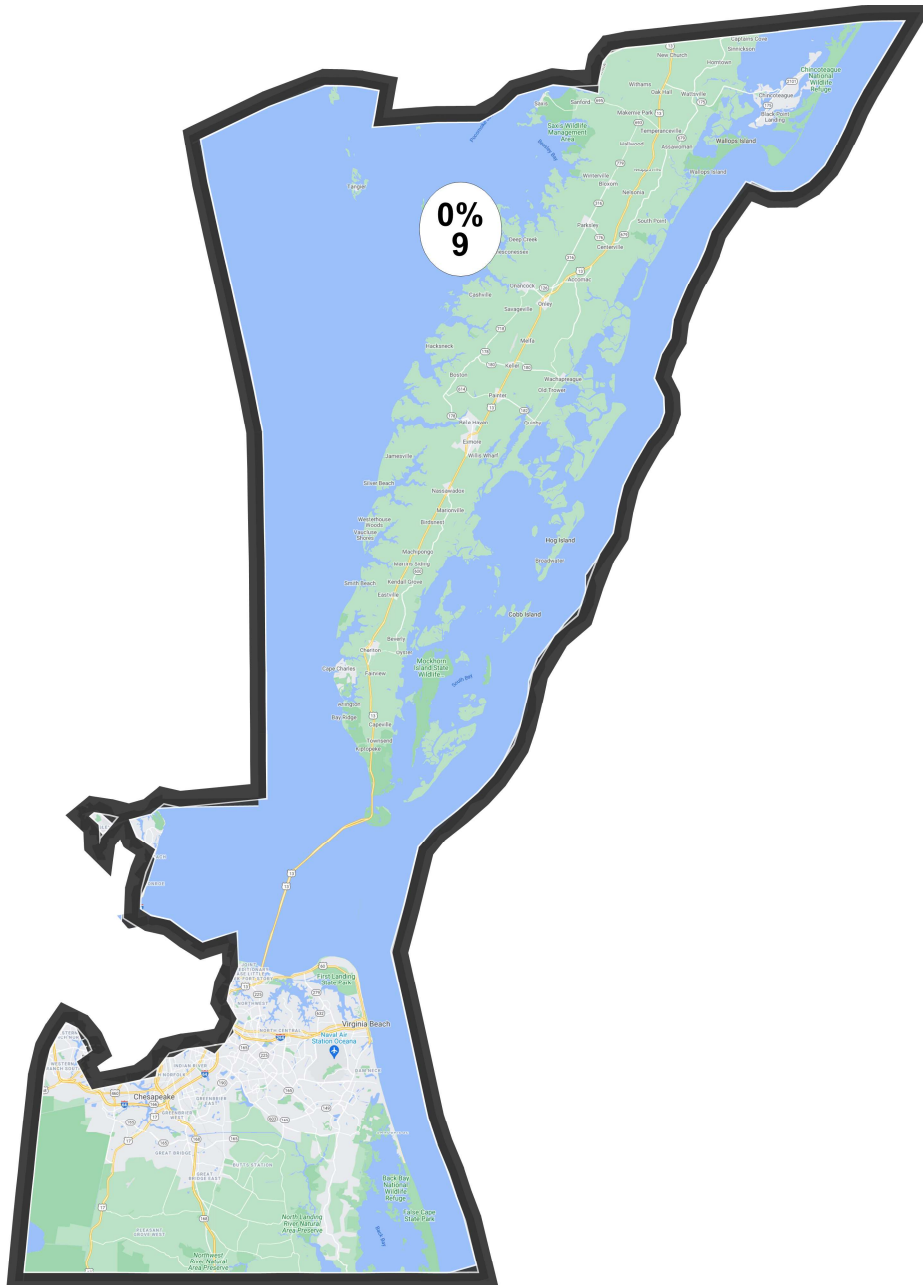


Field	Value
District	8
Population	784,672
Deviation	0
% Deviation	0%
Adj_Population	785,546
Adj_Deviation	874
% Adj_Deviation	0.1%
Reock	0.29
% D 16_Pres	33.5%
% R 16_Pres	66.5%
% NH CVAP 19	97.0%
% NH White CVAP 19	86.7%
% NH Black CVAP 19	8.3%
% NH Asian CVAP 19	1.1%
% H CVAP 19	3.1%
H18+_Pop	36889
% H18+_Pop	5.9%
NH18+_Wht	510712
% NH18+_Wht	81.64%
18+_AP_BlK	53137
% 18+_AP_BlK	8.49%
18+_AP_Ind	12243
% 18+_AP_Ind	1.96%
18+_AP_Asn	12165
% 18+_AP_Asn	1.94%
18+_AP_Hwn	763
% 18+_AP_Hwn	0.12%
18+_Pop	625563
% 18+_Pop	79.72%
D 16_Pres	112895.28
R 16_Pres	224060.44
16_Pres	336955.72
% 16_Pres	42.94%
Total CVAP 19	593193.07
NH CVAP 19	575173.02
NH White CVAP 19	514003.08
NH Black CVAP 19	49359.38
NH Asian CVAP 19	6728.40
H CVAP 19	18116.00
% Total CVAP 19	75.6%

©2021 CALIPER



District: 9



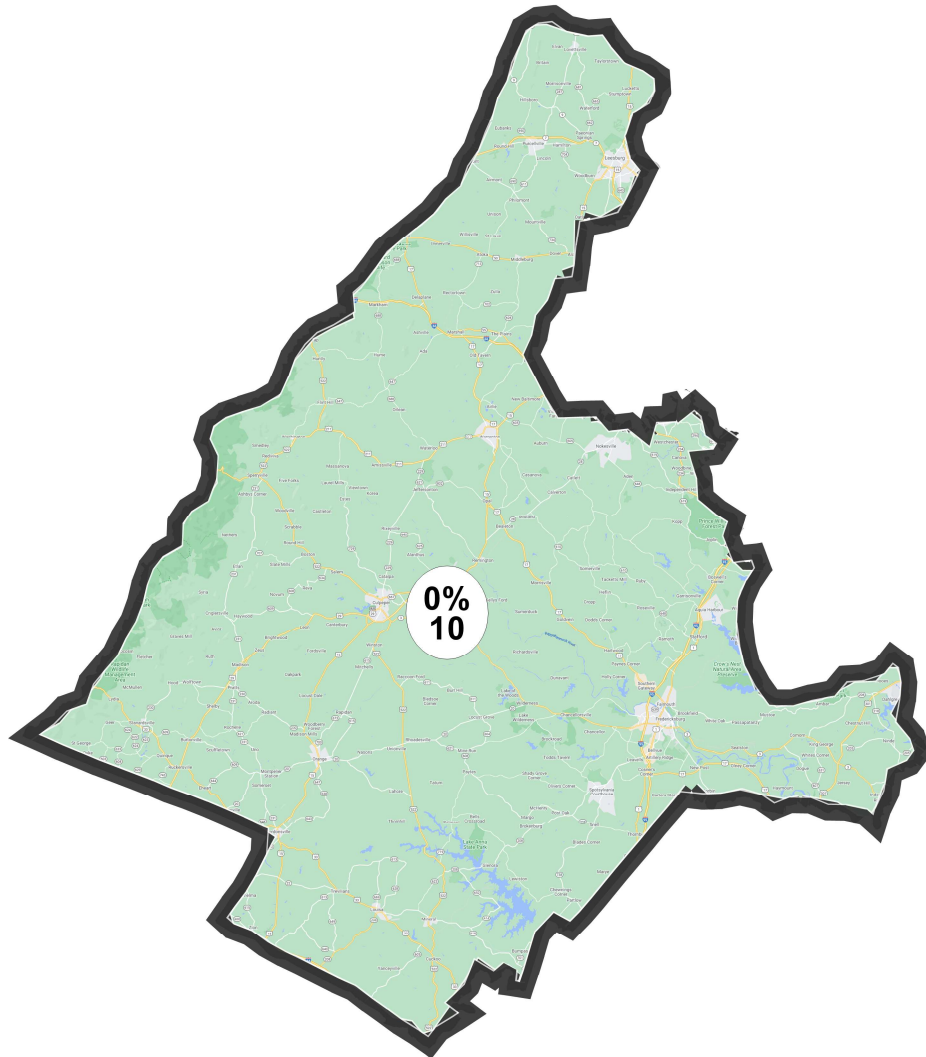
©2021 CALIPER

Field	Value
District	9
Population	784,673
Deviation	1
% Deviation	0%
Adj_Population	784,654
Adj_Deviation	-18
% Adj_Deviation	-0.0%
Reock	0.25
% D 16_Pres	48.2%
% R 16_Pres	51.8%
% NH CVAP 19	94.6%
% NH White CVAP 19	64.2%
% NH Black CVAP 19	23.7%
% NH Asian CVAP 19	5.2%
% H CVAP 19	5.4%
H18+_Pop	42123
% H18+_Pop	6.92%
NH18+_Wht	366779
% NH18+_Wht	60.28%
18+_AP_BlK	146034
% 18+_AP_BlK	24%
18+_AP_Ind	13748
% 18+_AP_Ind	2.26%
18+_AP_Asn	44439
% 18+_AP_Asn	7.3%
18+_AP_Hwn	2396
% 18+_AP_Hwn	0.39%
18+_Pop	608464
% 18+_Pop	77.54%
D 16_Pres	159530.55
R 16_Pres	171294.74
16_Pres	330825.30
% 16_Pres	42.16%
Total CVAP 19	569058.41
NH CVAP 19	538539.35
NH White CVAP 19	365580.41
NH Black CVAP 19	134756.31
NH Asian CVAP 19	29776.36
H CVAP 19	30556.10
% Total CVAP 19	72.52%

Map layers

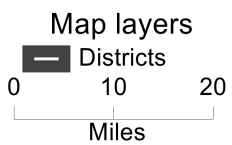


District: 10



Field	Value
District	10
Population	784,673
Deviation	1
% Deviation	0%
Adj_Population	785,365
Adj_Deviation	693
% Adj_Deviation	0.1%
Reock	0.47
% D 16_Pres	43.0%
% R 16_Pres	57.0%
% NH CVAP 19	94.0%
% NH White CVAP 19	75.1%
% NH Black CVAP 19	14.4%
% NH Asian CVAP 19	3.3%
% H CVAP 19	6.0%
H18+_Pop	60701
% H18+_Pop	10.26%
NH18+_Wht	402436
% NH18+_Wht	68.05%
18+_AP_BlK	87798
% 18+_AP_BlK	14.85%
18+_AP_Ind	14346
% 18+_AP_Ind	2.43%
18+_AP_Asn	28654
% 18+_AP_Asn	4.85%
18+_AP_Hwn	1457
% 18+_AP_Hwn	0.25%
18+_Pop	591411
% 18+_Pop	75.37%
D 16_Pres	144127.07
R 16_Pres	190919.18
16_Pres	335046.25
% 16_Pres	42.7%
Total CVAP 19	541128.92
NH CVAP 19	508782.81
NH White CVAP 19	406356.02
NH Black CVAP 19	77657.86
NH Asian CVAP 19	18017.56
H CVAP 19	32335.18
% Total CVAP 19	68.96%

©2021 CALIPER



District: 11



Field	Value
District	11
Population	784,671
Deviation	-1
% Deviation	-0%
Adj_Population	784,745
Adj_Deviation	73
% Adj_Deviation	0.0%
Reock	0.51
% D 16_Pres	46.7%
% R 16_Pres	53.3%
% NH CVAP 19	96.9%
% NH White CVAP 19	74.5%
% NH Black CVAP 19	17.8%
% NH Asian CVAP 19	3.4%
% H CVAP 19	3.1%
H18+_Pop	28785
% H18+_Pop	4.64%
NH18+_Wht	434587
% NH18+_Wht	69.98%
18+_AP_Blk	108084
% 18+_AP_Blk	17.41%
18+_AP_Ind	11706
% 18+_AP_Ind	1.89%
18+_AP_Asn	37361
% 18+_AP_Asn	6.02%
18+_AP_Hwn	1099
% 18+_AP_Hwn	0.18%
18+_Pop	620975
% 18+_Pop	79.14%
D 16_Pres	179141.32
R 16_Pres	204355.78
16_Pres	383497.10
% 16_Pres	48.87%
Total CVAP 19	577244.59
NH CVAP 19	559130.31

Map layers

