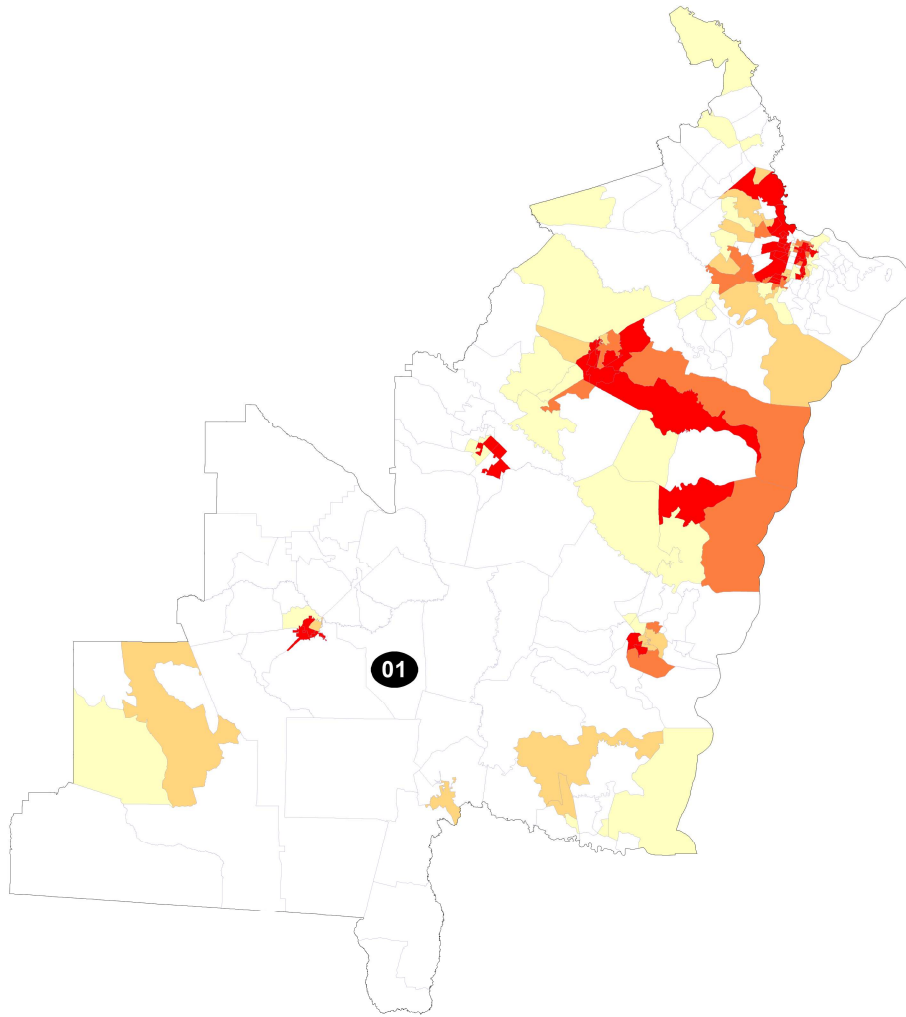
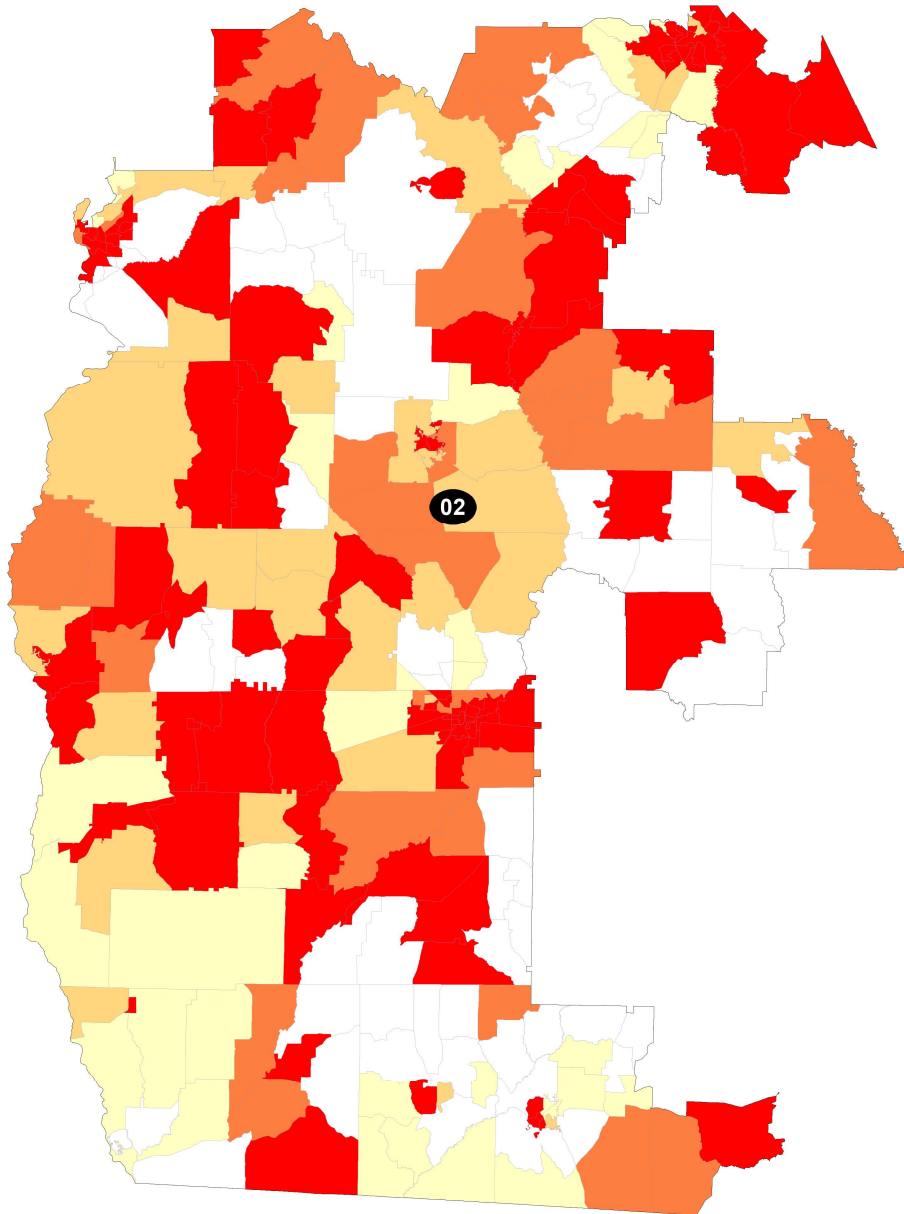


District: 01



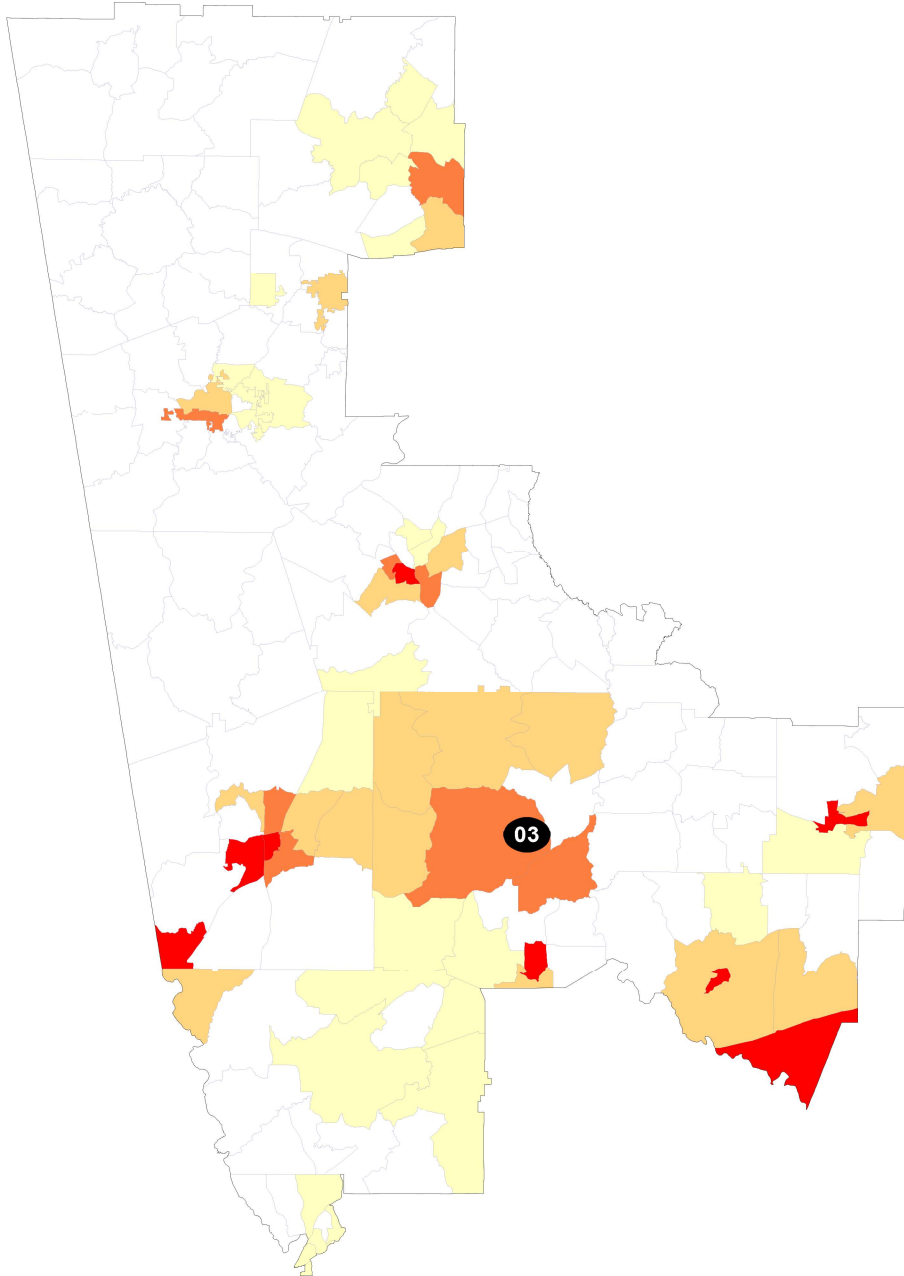
Field	Value
District	01
Population	765,137
Deviation	1
% Deviation	0.0%
20_Pres	333,732
% D 20_Pres	43.3%
% R 20_Pres	56.7%
Alternate Schwartzberg	2.10
Polsby Popper	0.23
Perimeter	706.43
Reock	0.38
Total CVAP 19	551,401
% NH CVAP 19	95.6%
% NH White CVAP 19	63.3%
% NH Black CVAP 19	29.6%
% NH Asian CVAP 19	1.5%
% H CVAP 19	4.4%
18+_Pop	588,917
% NH18+_Wht	60.4%
% 18+_AP_BlK	28.2%
% 18+_AP_Ind	2.0%
% 18+_AP_Asn	3.0%
% 18+_AP_Hwn	0.3%
% 18+_AP_Oth	5.5%
% H18+_Pop	6.8%

District: 02



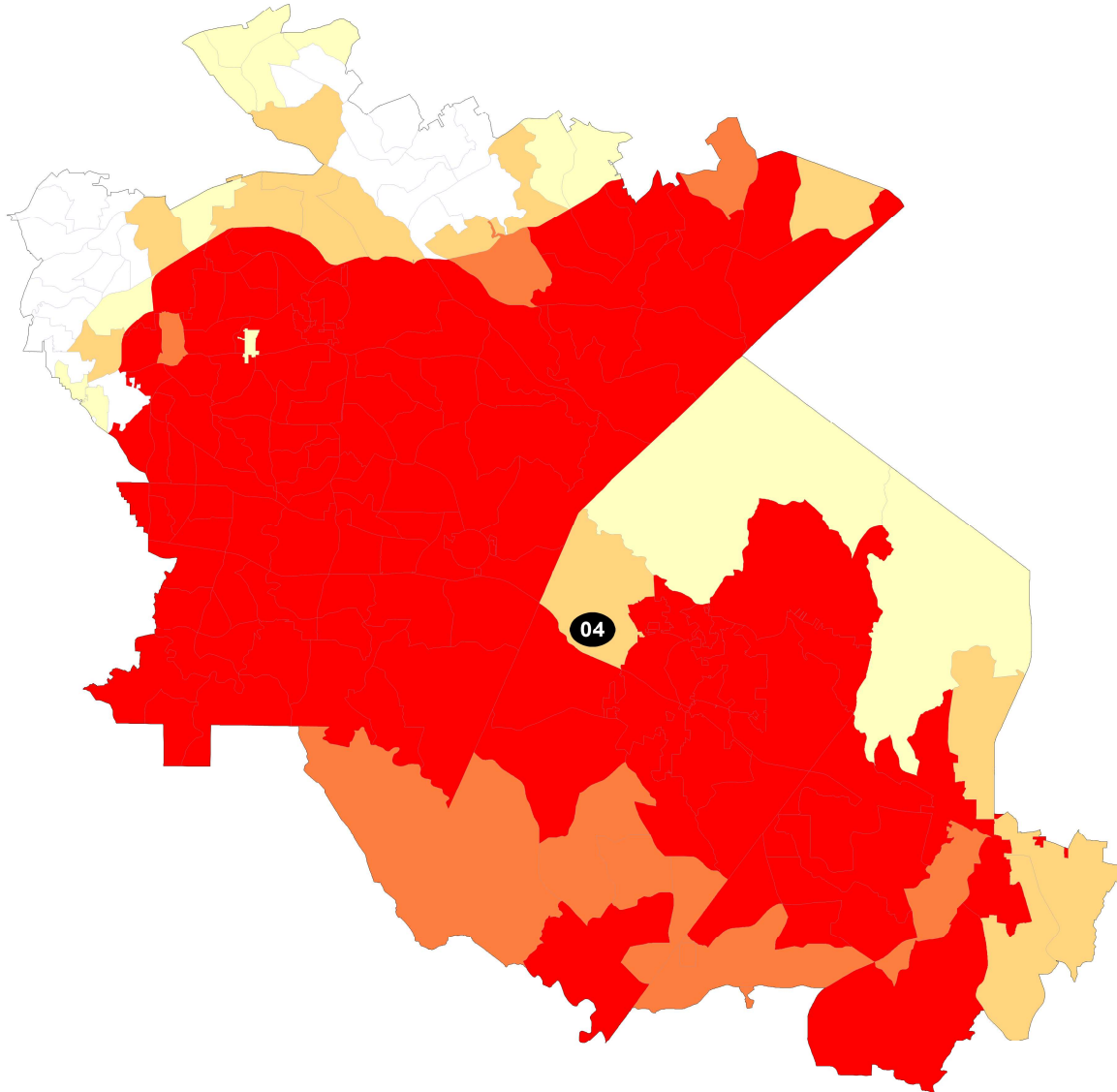
Field	Value
District	02
Population	765,136
Deviation	0
% Deviation	0.0%
20_Pres	316,603
% D 20_Pres	54.9%
% R 20_Pres	45.1%
Alternate Schwartzberg	2.30
Polsby Popper	0.19
Perimeter	870.44
Reock	0.50
Total CVAP 19	565,003
% NH CVAP 19	97.1%
% NH White CVAP 19	44.5%
% NH Black CVAP 19	50.8%
% NH Asian CVAP 19	0.9%
% H CVAP 19	2.9%
18+_Pop	588,339
% NH18+_Wht	42.4%
% 18+_AP_BlK	50.2%
% 18+_AP_Ind	1.5%
% 18+_AP_Asn	1.7%
% 18+_AP_Hwn	0.2%
% 18+_AP_Oth	4.1%
% H18+_Pop	4.8%

District: 03



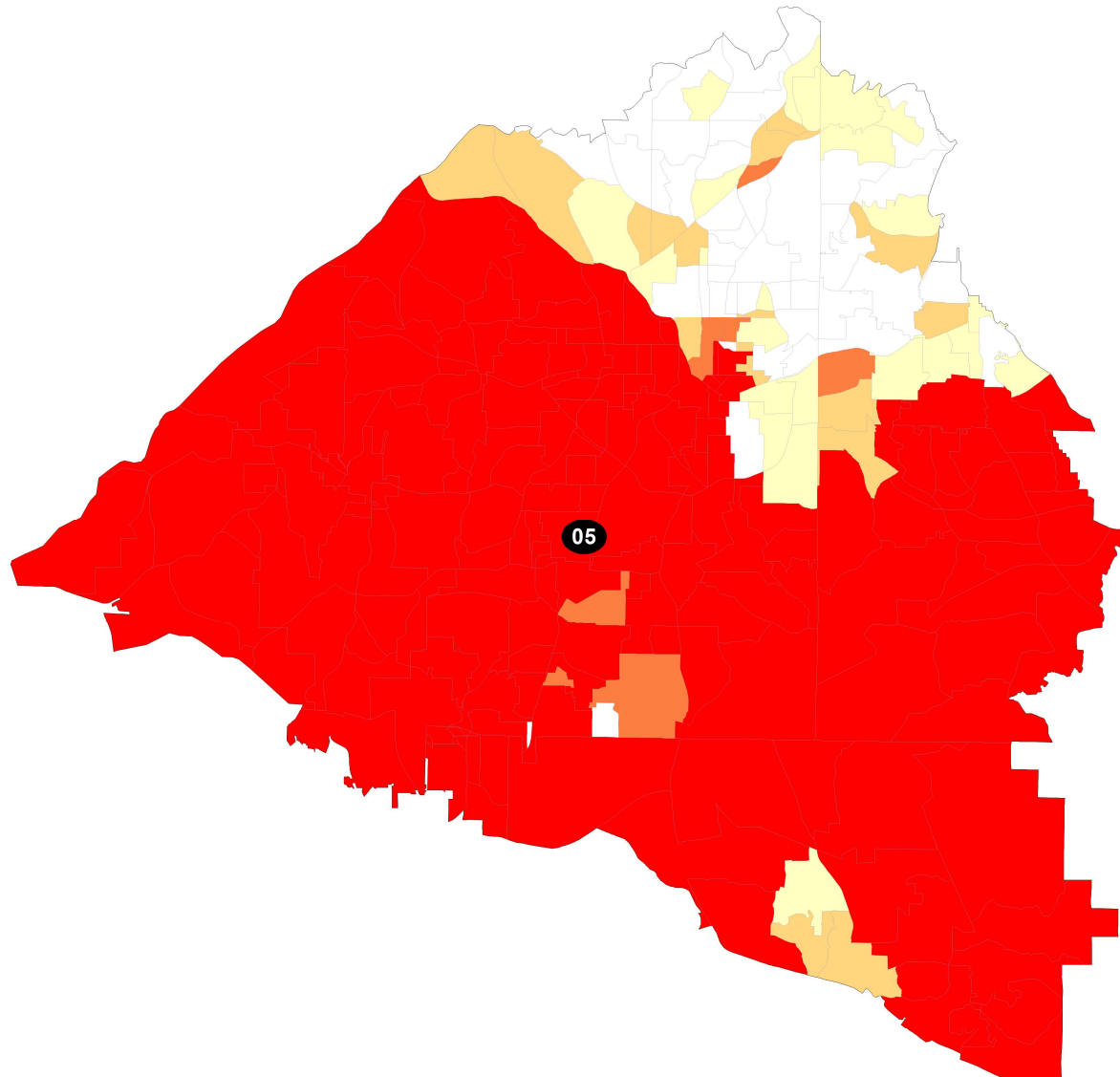
Field	Value
District	03
Population	765,136
Deviation	0
% Deviation	0.0%
20_Pres	370,992
% D 20_Pres	31.3%
% R 20_Pres	68.7%
Alternate Schwartzberg	1.95
Polsby Popper	0.26
Perimeter	459.33
Reock	0.40
Total CVAP 19	545,942
% NH CVAP 19	96.5%
% NH White CVAP 19	74.2%
% NH Black CVAP 19	20.2%
% NH Asian CVAP 19	1.2%
% H CVAP 19	3.6%
18+_Pop	581,021
% NH18+_Wht	69.6%
% 18+_AP_BlK	20.7%
% 18+_AP_Ind	2.2%
% 18+_AP_Asn	2.0%
% 18+_AP_Hwn	0.1%
% 18+_AP_Oth	4.9%
% H18+_Pop	5.5%

District: 04



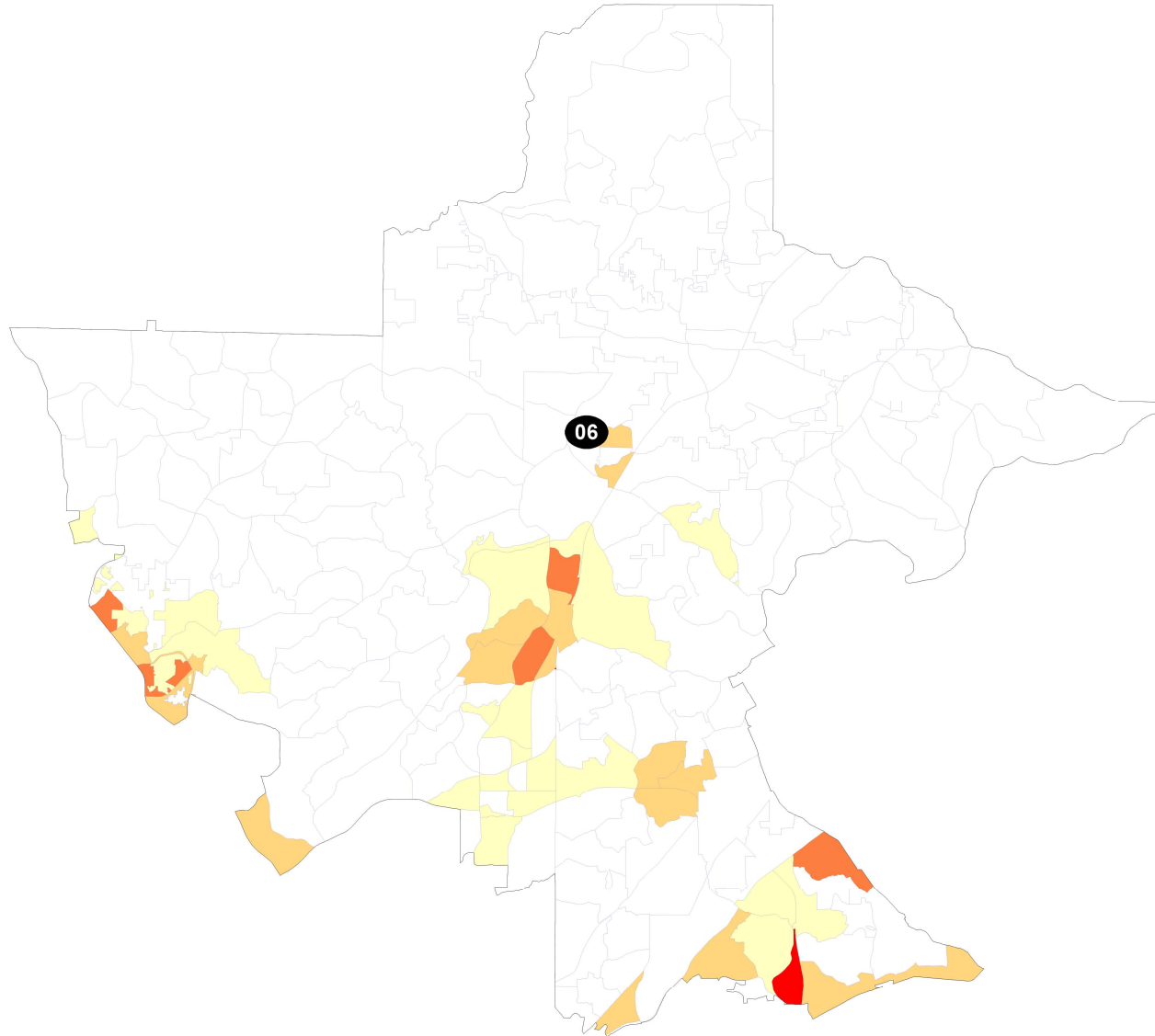
Field	Value
District	04
Population	765,136
Deviation	0
% Deviation	0.0%
20_Pres	349,109
% D 20_Pres	80.1%
% R 20_Pres	19.9%
Alternate Schwartzberg	2.00
Polsby Popper	0.25
Perimeter	153.16
Reock	0.50
Total CVAP 19	502,996
% NH CVAP 19	96.0%
% NH White CVAP 19	27.7%
% NH Black CVAP 19	63.7%
% NH Asian CVAP 19	3.5%
% H CVAP 19	4.0%
18+_Pop	580,513
% NH18+_Wht	23.1%
% 18+_AP_BlK	60.8%
% 18+_AP_Ind	1.6%
% 18+_AP_Asn	6.3%
% 18+_AP_Hwn	0.1%
% 18+_AP_Oth	8.9%
% H18+_Pop	9.6%

District: 05



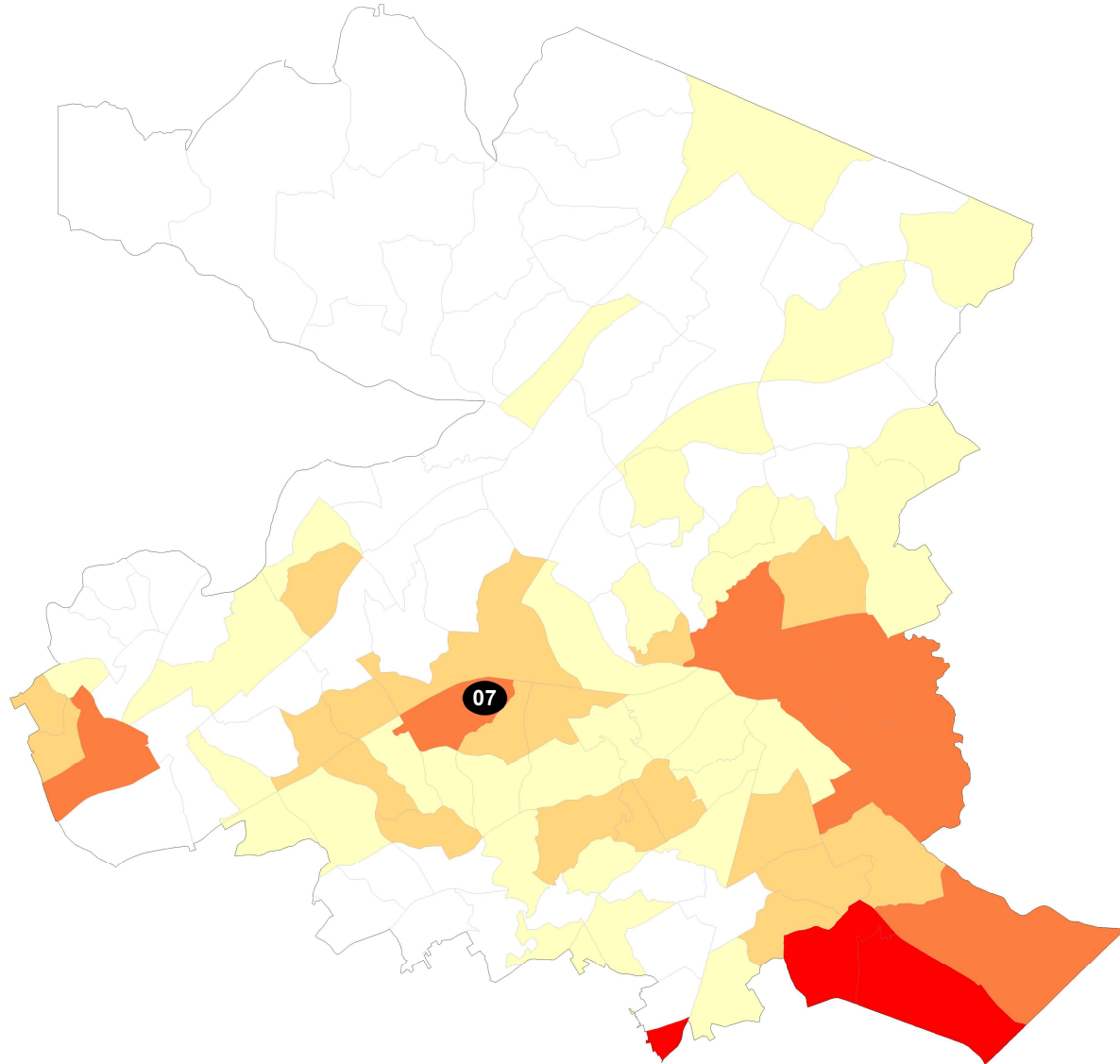
Field	Value
District	05
Population	765,136
Deviation	0
% Deviation	0.0%
20_Pres	352,734
% D 20_Pres	87.3%
% R 20_Pres	12.7%
Alternate Schwartzberg	1.71
Polsby Popper	0.34
Perimeter	98.20
Reock	0.52
Total CVAP 19	559,524
% NH CVAP 19	96.5%
% NH White CVAP 19	33.7%
% NH Black CVAP 19	58.5%
% NH Asian CVAP 19	3.4%
% H CVAP 19	3.5%
18+_Pop	618,654
% NH18+_Wht	32.1%
% 18+_AP_BlK	54.7%
% 18+_AP_Ind	1.4%
% 18+_AP_Asn	5.6%
% 18+_AP_Hwn	0.1%
% 18+_AP_Oth	6.2%
% H18+_Pop	7.2%

District: 06



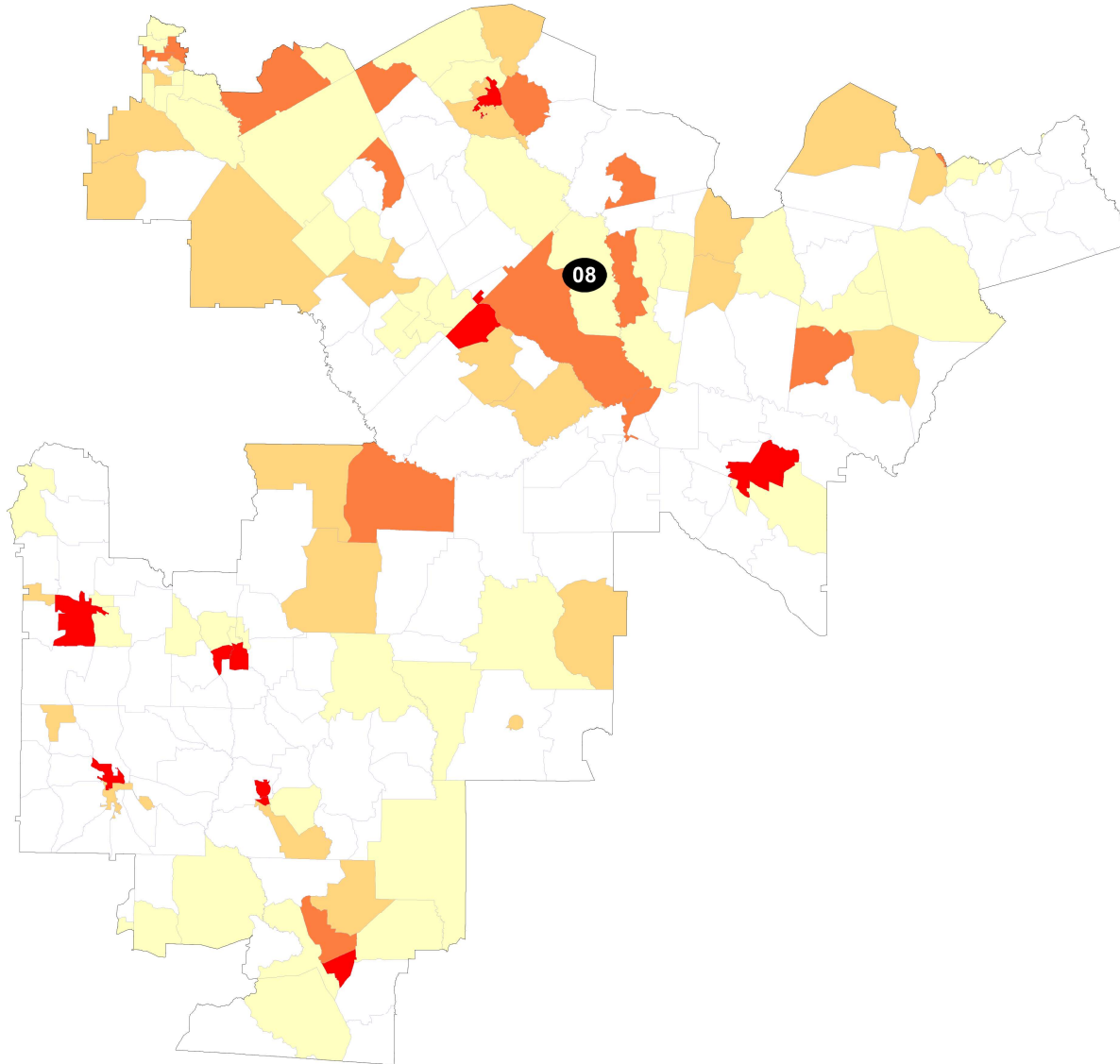
Field	Value
District	06
Population	765,136
Deviation	0
% Deviation	0.0%
20_Pres	394,574
% D 20_Pres	55.8%
% R 20_Pres	44.2%
Alternate Schwartzberg	1.91
Polsby Popper	0.27
Perimeter	117.86
Reock	0.49
Total CVAP 19	483,959
% NH CVAP 19	94.2%
% NH White CVAP 19	69.9%
% NH Black CVAP 19	15.2%
% NH Asian CVAP 19	8.1%
% H CVAP 19	5.8%
18+_Pop	589,148
% NH18+_Wht	57.8%
% 18+_AP_BlK	14.6%
% 18+_AP_Ind	1.8%
% 18+_AP_Asn	13.5%
% 18+_AP_Hwn	0.1%
% 18+_AP_Oth	11.8%
% H18+_Pop	12.6%

District: 07



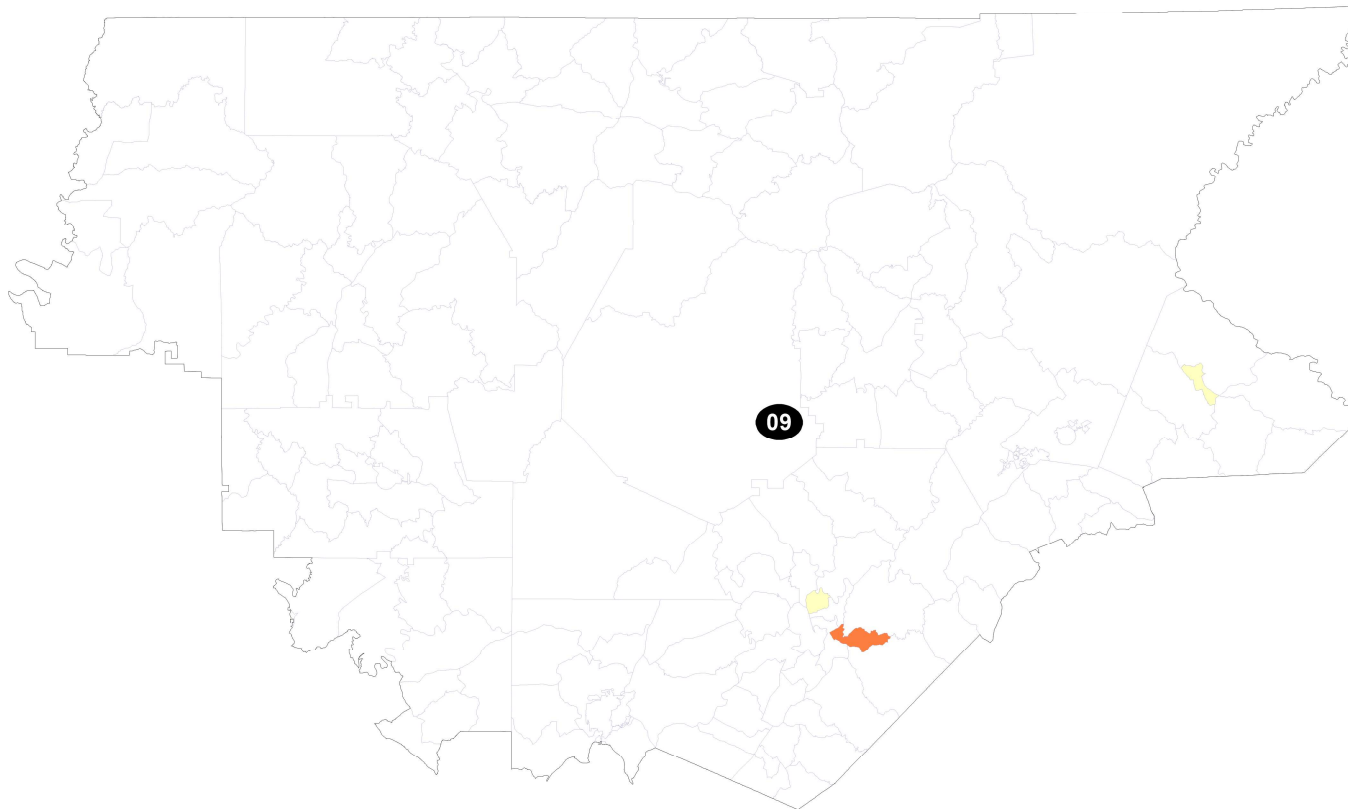
Field	Value
District	07
Population	765,136
Deviation	0
% Deviation	0.0%
20_Pres	325,619
% D 20_Pres	56.3%
% R 20_Pres	43.7%
Alternate Schwartzberg	2.06
Polsby Popper	0.24
Perimeter	132.45
Reock	0.49
Total CVAP 19	430,298
% NH CVAP 19	89.5%
% NH White CVAP 19	51.1%
% NH Black CVAP 19	24.7%
% NH Asian CVAP 19	12.7%
% H CVAP 19	10.5%
18+_Pop	566,810
% NH18+_Wht	37.7%
% 18+_AP_BlK	23.4%
% 18+_AP_Ind	2.0%
% 18+_AP_Asn	18.6%
% 18+_AP_Hwn	0.2%
% 18+_AP_Oth	17.4%
% H18+_Pop	19.8%

District: 08



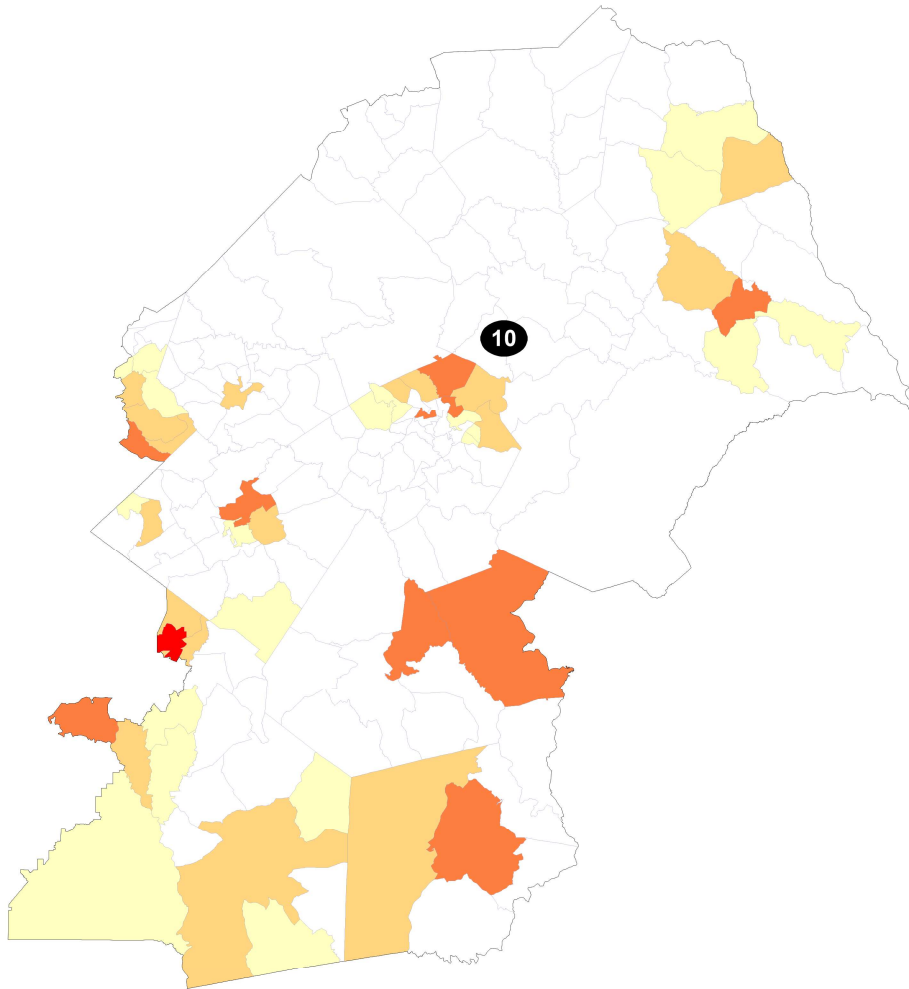
Field	Value
District	08
Population	765,136
Deviation	0
% Deviation	0.0%
20_Pres	316,271
% D 20_Pres	33.4%
% R 20_Pres	66.6%
Alternate Schwartzberg	2.47
Polsby Popper	0.16
Perimeter	904.46
Reock	0.43
Total CVAP 19	552,932
% NH CVAP 19	96.2%
% NH White CVAP 19	65.3%
% NH Black CVAP 19	29.1%
% NH Asian CVAP 19	1.1%
% H CVAP 19	3.8%
18+_Pop	581,163
% NH18+_Wht	61.2%
% 18+_AP_BlK	28.6%
% 18+_AP_Ind	1.7%
% 18+_AP_Asn	1.9%
% 18+_AP_Hwn	0.2%
% 18+_AP_Oth	5.6%
% H18+_Pop	7.0%

District: 09



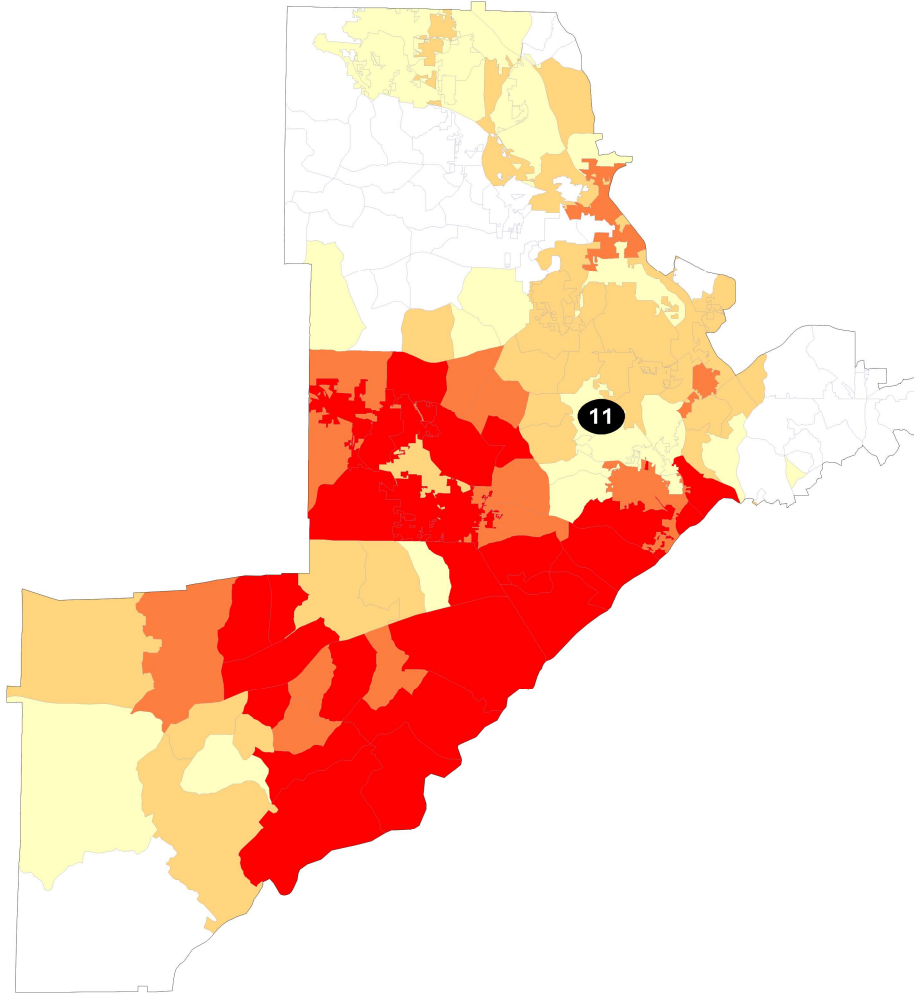
Field	Value
District	09
Population	765,137
Deviation	1
% Deviation	0.0%
20_Pres	379,893
% D 20_Pres	22.7%
% R 20_Pres	77.3%
Alternate Schwartzberg	1.79
Polsby Popper	0.31
Perimeter	422.19
Reock	0.49
Total CVAP 19	523,513
% NH CVAP 19	94.4%
% NH White CVAP 19	87.5%
% NH Black CVAP 19	4.1%
% NH Asian CVAP 19	1.6%
% H CVAP 19	5.6%
18+_Pop	592,690
% NH18+_Wht	78.9%
% 18+_AP_BlK	4.3%
% 18+_AP_Ind	2.6%
% 18+_AP_Asn	3.0%
% 18+_AP_Hwn	0.1%
% 18+_AP_Oth	9.7%
% H18+_Pop	11.3%

District: 10



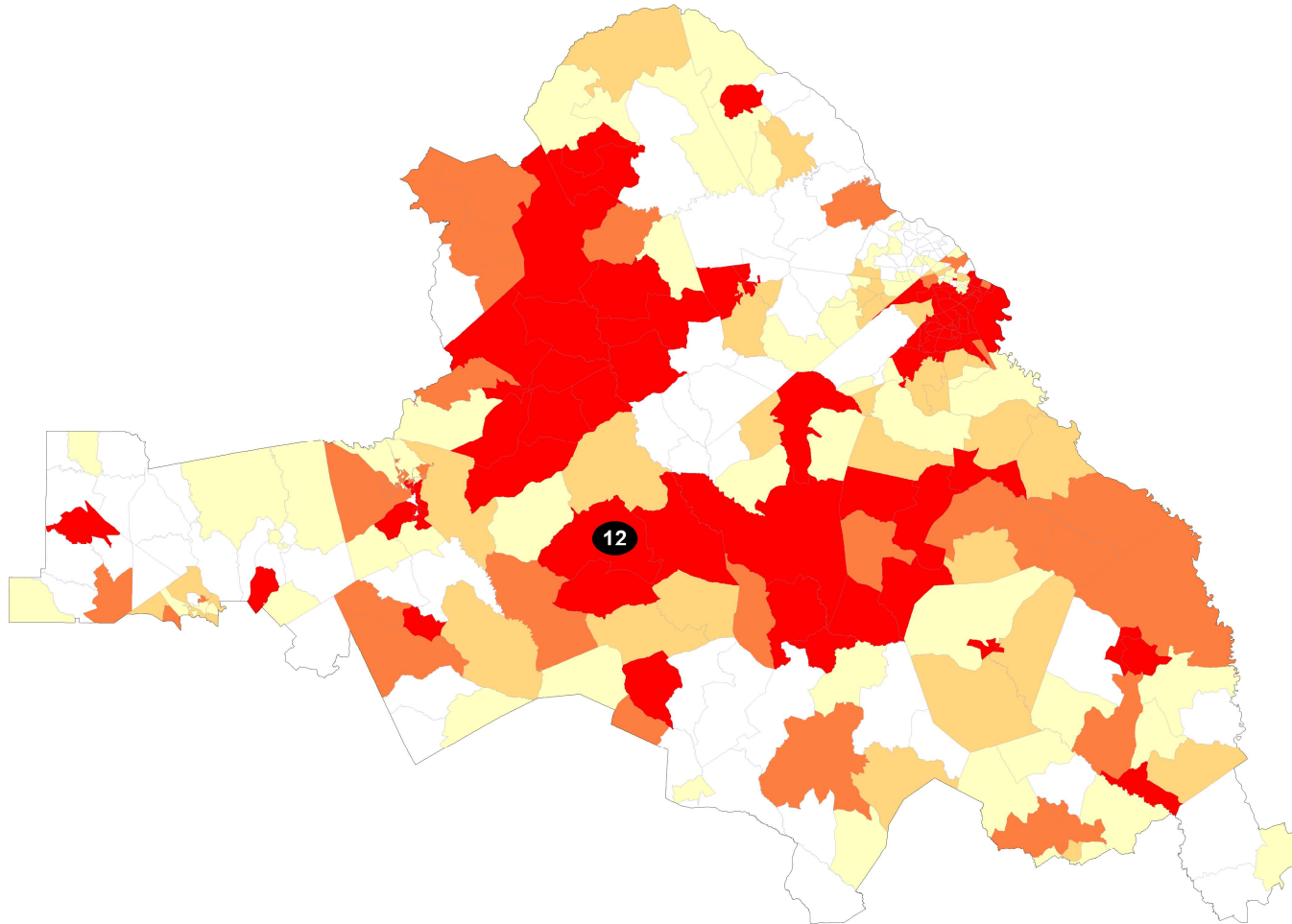
Field	Value
District	10
Population	765,136
Deviation	0
% Deviation	0.0%
20_Pres	370,921
% D 20_Pres	35.2%
% R 20_Pres	64.8%
Alternate Schwartzberg	1.82
Polsby Popper	0.30
Perimeter	438.75
Reock	0.46
Total CVAP 19	533,145
% NH CVAP 19	96.2%
% NH White CVAP 19	74.8%
% NH Black CVAP 19	18.7%
% NH Asian CVAP 19	1.9%
% H CVAP 19	3.8%
18+_Pop	588,113
% NH18+_Wht	69.6%
% 18+_AP_BlK	18.3%
% 18+_AP_Ind	2.0%
% 18+_AP_Asn	3.2%
% 18+_AP_Hwn	0.1%
% 18+_AP_Oth	6.2%
% H18+_Pop	7.0%

District: 11



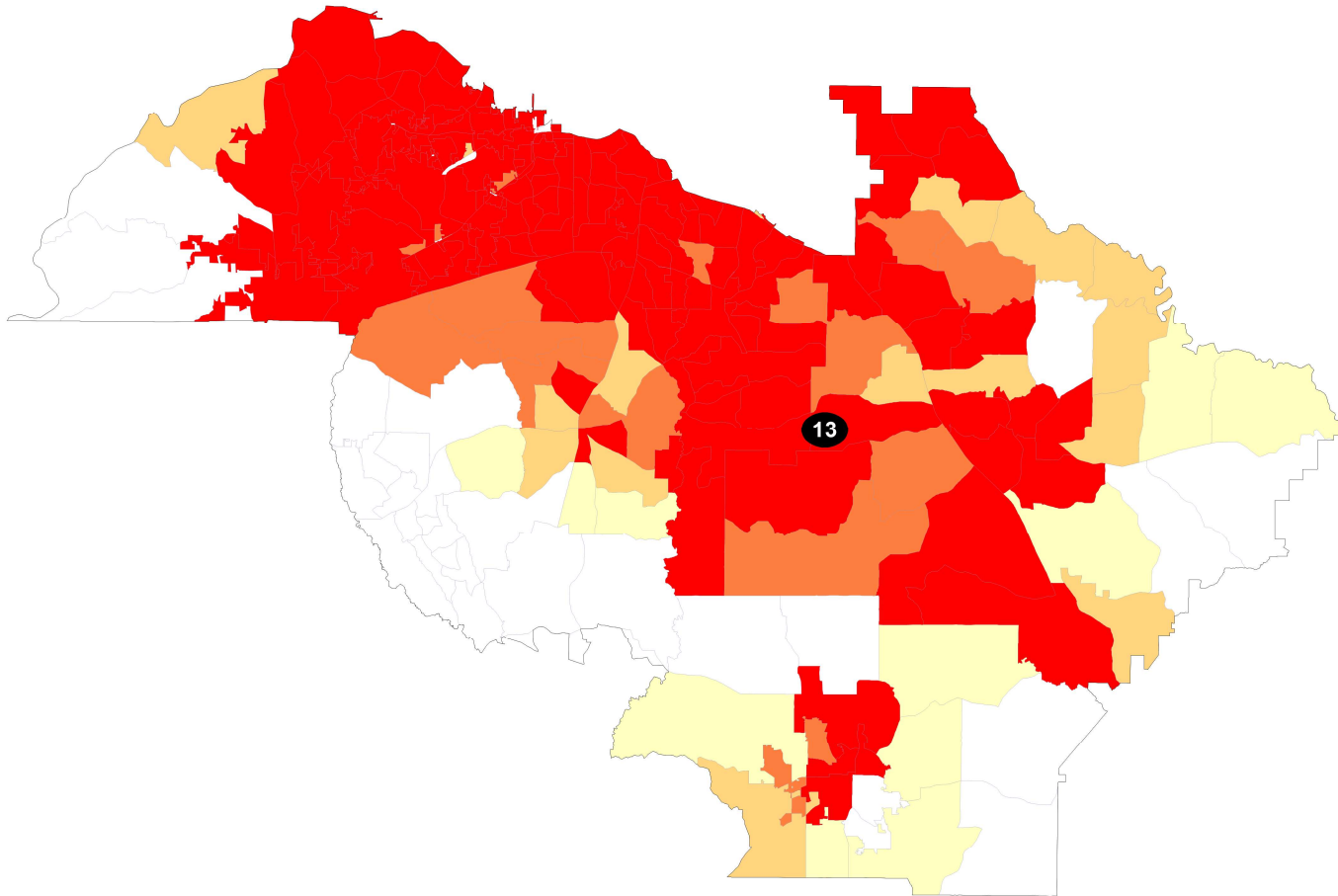
Field	Value
District	11
Population	765,136
Deviation	0
% Deviation	0.0%
20_Pres	371,103
% D 20_Pres	60.3%
% R 20_Pres	39.7%
Alternate Schwartzberg	1.75
Polsby Popper	0.33
Perimeter	137.12
Reock	0.38
Total CVAP 19	513,681
% NH CVAP 19	93.4%
% NH White CVAP 19	54.2%
% NH Black CVAP 19	35.1%
% NH Asian CVAP 19	3.2%
% H CVAP 19	6.6%
18+_Pop	590,894
% NH18+_Wht	46.2%
% 18+_AP_BlK	35.0%
% 18+_AP_Ind	2.0%
% 18+_AP_Asn	4.6%
% 18+_AP_Hwn	0.1%
% 18+_AP_Oth	11.6%
% H18+_Pop	12.8%

District: 12



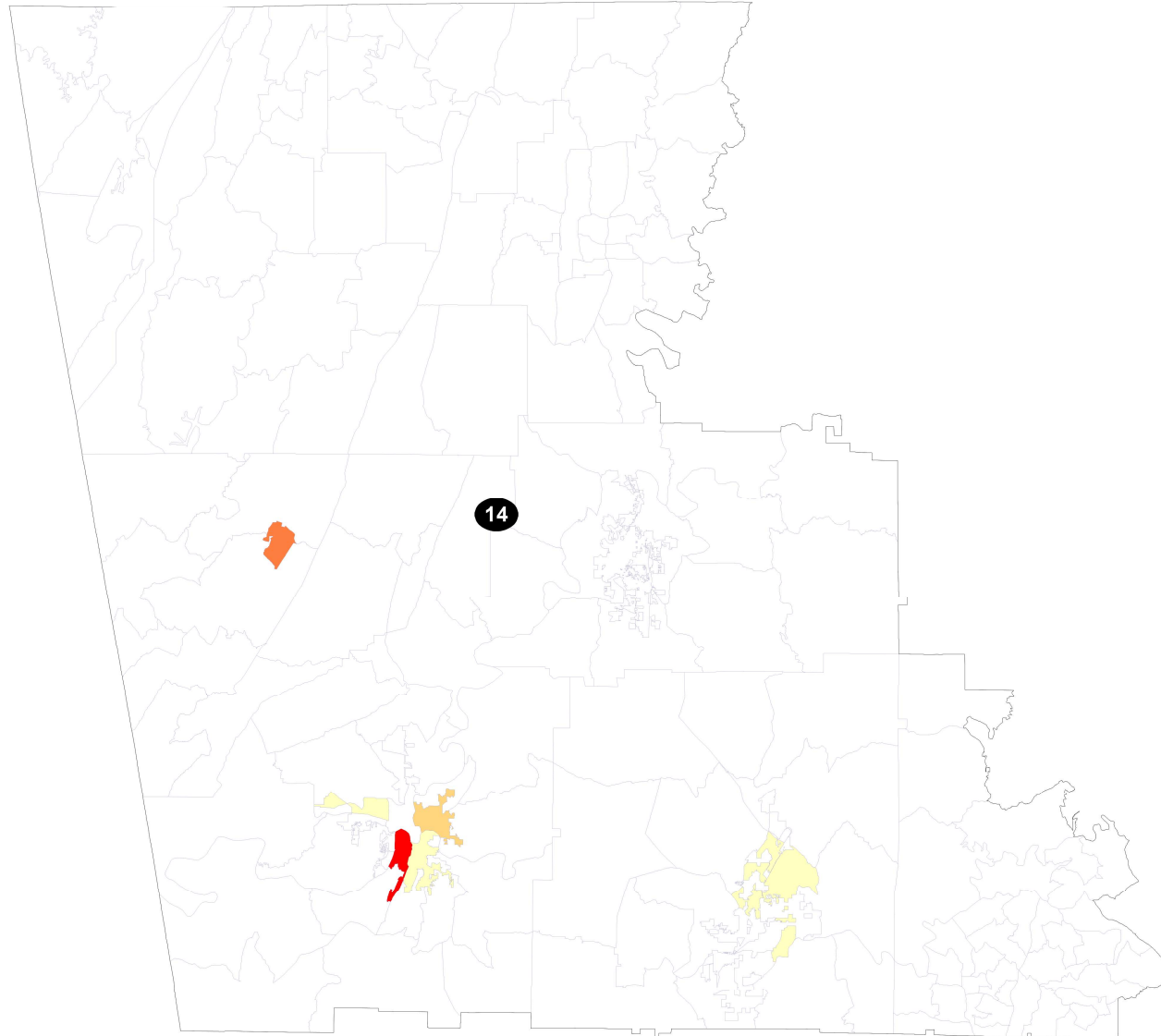
Field	Value
District	12
Population	765,137
Deviation	1
% Deviation	0.0%
20_Pres	350,189
% D 20_Pres	47.4%
% R 20_Pres	52.6%
Alternate Schwartzberg	2.11
Polsby Popper	0.22
Perimeter	714.25
Reock	0.40
Total CVAP 19	564,974
% NH CVAP 19	97.1%
% NH White CVAP 19	56.1%
% NH Black CVAP 19	38.5%
% NH Asian CVAP 19	1.6%
% H CVAP 19	2.9%
18+_Pop	593,420
% NH18+_Wht	53.8%
% 18+_AP_BlK	38.0%
% 18+_AP_Ind	1.6%
% 18+_AP_Asn	2.8%
% 18+_AP_Hwn	0.2%
% 18+_AP_Oth	3.4%
% H18+_Pop	4.2%

District: 13



Field	Value
District	13
Population	765,136
Deviation	0
% Deviation	0.0%
20_Pres	360,443
% D 20_Pres	67.9%
% R 20_Pres	32.1%
Alternate Schwartzberg	2.02
Polsby Popper	0.25
Perimeter	219.39
Reock	0.42
Total CVAP 19	501,618
% NH CVAP 19	95.9%
% NH White CVAP 19	36.1%
% NH Black CVAP 19	56.4%
% NH Asian CVAP 19	2.3%
% H CVAP 19	4.1%
18+_Pop	575,764
% NH18+_Wht	30.3%
% 18+_AP_BlK	58.8%
% 18+_AP_Ind	1.6%
% 18+_AP_Asn	3.4%
% 18+_AP_Hwn	0.1%
% 18+_AP_Oth	6.4%
% H18+_Pop	7.0%

District: 14



Field	Value
District	14
Population	765,137
Deviation	1
% Deviation	0.0%
20_Pres	344,161
% D 20_Pres	26.9%
% R 20_Pres	73.1%
Alternate Schwartzberg	1.69
Polsby Popper	0.35
Perimeter	327.67
Reock	0.45
Total CVAP 19	527,559
% NH CVAP 19	94.3%
% NH White CVAP 19	84.6%
% NH Black CVAP 19	7.7%
% NH Asian CVAP 19	1.1%
% H CVAP 19	5.7%
18+_Pop	584,828
% NH18+_Wht	76.4%
% 18+_AP_BlK	7.9%
% 18+_AP_Ind	2.8%
% 18+_AP_Asn	1.9%
% 18+_AP_Hwn	0.1%
% 18+_AP_Oth	9.4%
% H18+_Pop	11.3%